LEGEND

REQUIRED RIGHT-OF-WAY
HIGHWAY 401 AT GRADE
HIGHWAY 401 ABOVE GRADE
HIGHWAY 401 BELOW GRADE
HIGHWAY 401 TUNNEL
HIGHWAY 401 GRADE TRANSITION
MUNICIPAL ROAD
PROPOSED STRUCTURE
AQUATIC HABITAT
MUNICIPAL BOUNDARIES
APPROXIMATE LIMIT OF AREA OF CONTINUED ANALYSIS

SCHOOL
PLACE OF WORSHIP
PARK OR RECREATIONAL AREA
TRAIL
ENVIRONMENTALLY SENSITIVE AREA
ANSI
SENIORS RESIDENCE/ EXTENDED CARE FACILITY
MOE WELL

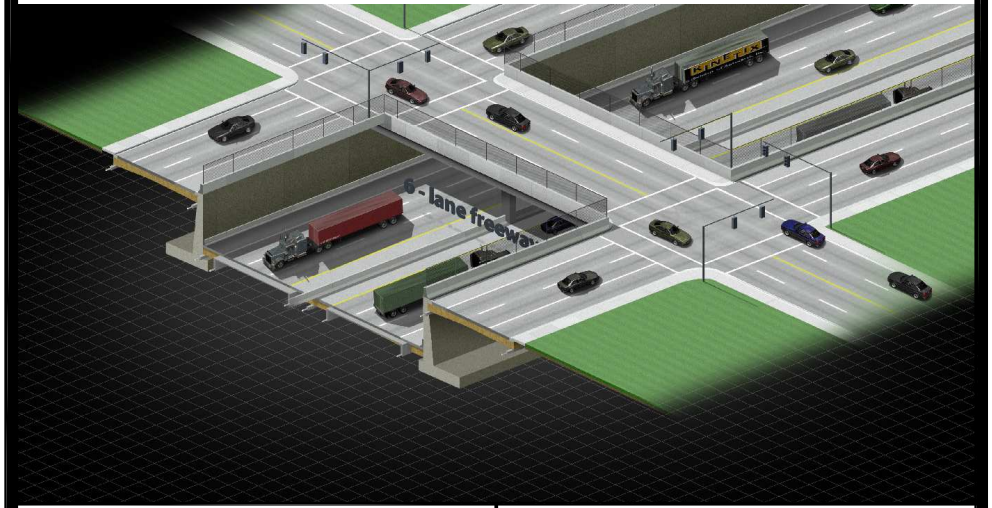
6 - lane freeway

MARCH 28, 2006

SCALE 1:2000

URS
Canada
U.S. Department of Transportation Federal Highway Administration
Ontario
MDOT Michigan Department of Transportation

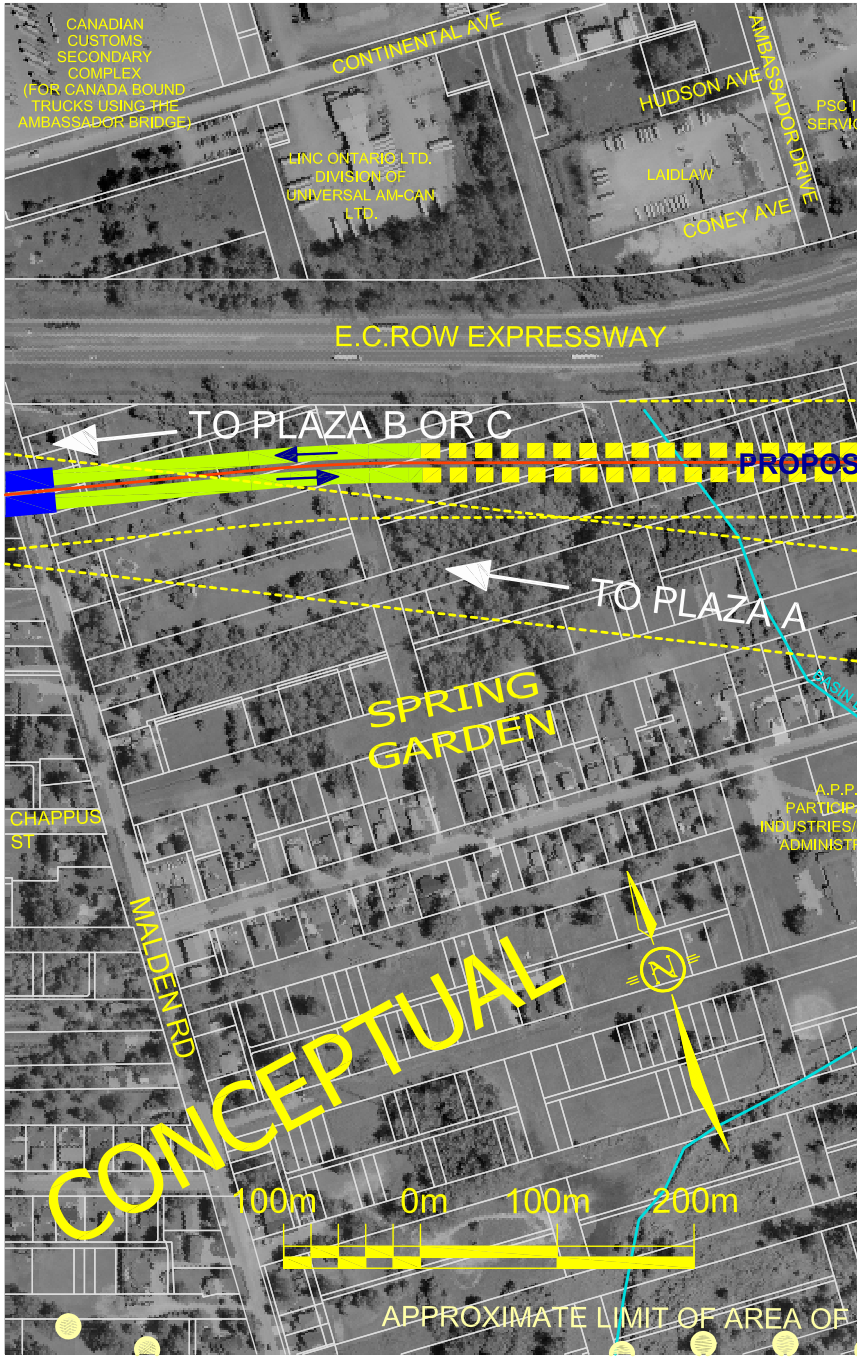
CANADIAN CUSTOMS SECONDARY COMPLEX (FOR CANADA BOUND TRUCKS USING THE AMBASSADOR BRIDGE)
CONTINENTAL AVE
HUDSON AVE
AMBASSADOR DRIVE
PSC I
SERVIC
LINC ONTARIO LTD. DIVISION OF UNIVERSAL AM-CAN LTD.
LAIDLAW
CONEY AVE
E.C.ROW EXPRESSWAY
TO PLAZA B OR C
PROPOS
TO PLAZA A
BASIN
SPRING GARDEN
CHAPPUS ST
A.P.P.
PARTICIP
INDUSTRIES/
ADMINISTR
MALDEN RD
CONCEPTUAL
N
100m
0m
100m
200m
APPROXIMATE LIMIT OF AREA OF

ACCESS ROAD ALT

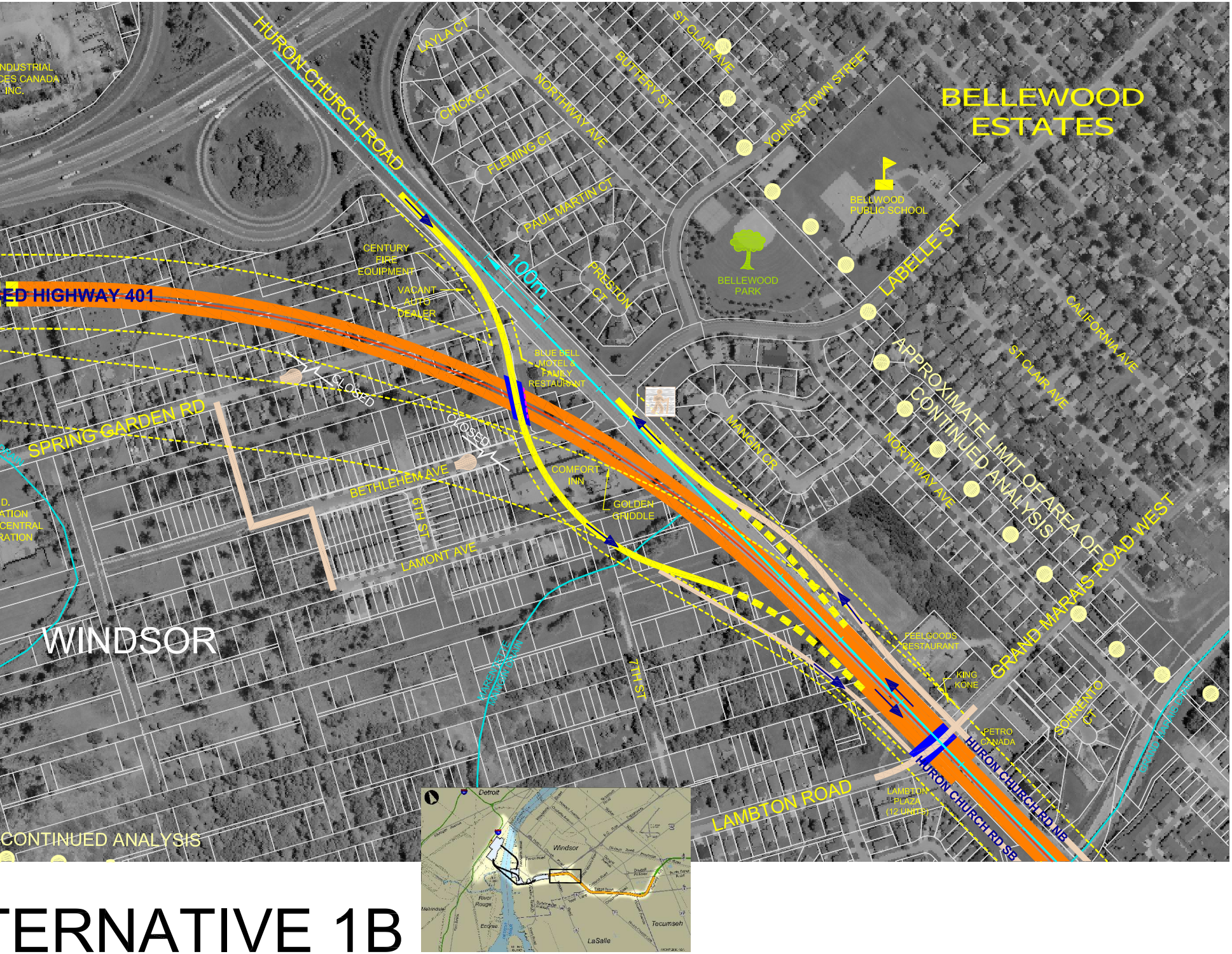
HURON CHURCH ROAD
LAYLA CT
CHICK CT
FLEMING CT
PAUL MARTIN CT
PRESTON CT
NORTHWAY AVE
BUTTERY ST
ST CLAIR AVE
YOUNGSTOWN STREET
BELLEWOOD ESTATES
BELLWOOD PUBLIC SCHOOL
BELLEWOOD PARK
LABELLE ST
CALIFORNIA AVE
ST CLAIR AVE
APPROXIMATE LIMIT OF AREA OF CONTINUED ANALYSIS
NORTHWAY AVE
MANGIN CR
GRAND MARAIS ROAD WEST
INDUSTRIAL
CES CANADA
INC.
CENTURY FIRE EQUIPMENT
VACANT AUTO DEALER
ED HIGHWAY 401
100m
BLUE BELL MOTEL & FAMILY RESTAURANT
CLOSED
CLOSED
SPRING GARDEN RD
BETHLEHEM AVE
6TH ST
LAMONT AVE
COMFORT INN
GOLDEN GRIDDLE
D.
ATION
CENTRAL
RATION
WINDSOR
7TH ST
FEELGOODS RESTAURANT
KING KONE
PETRO CANADA
SORRENTO CT
HURON CHURCH RD NB
HURON CHURCH RD SB
LAMBTON ROAD
LAMBTON PLAZA (12 UNITS)
CONTINUED ANALYSIS
Detroit
Windsor
River Rouge
Ecorse
Tecumseh
LaSalle

TERNATIVE 1B

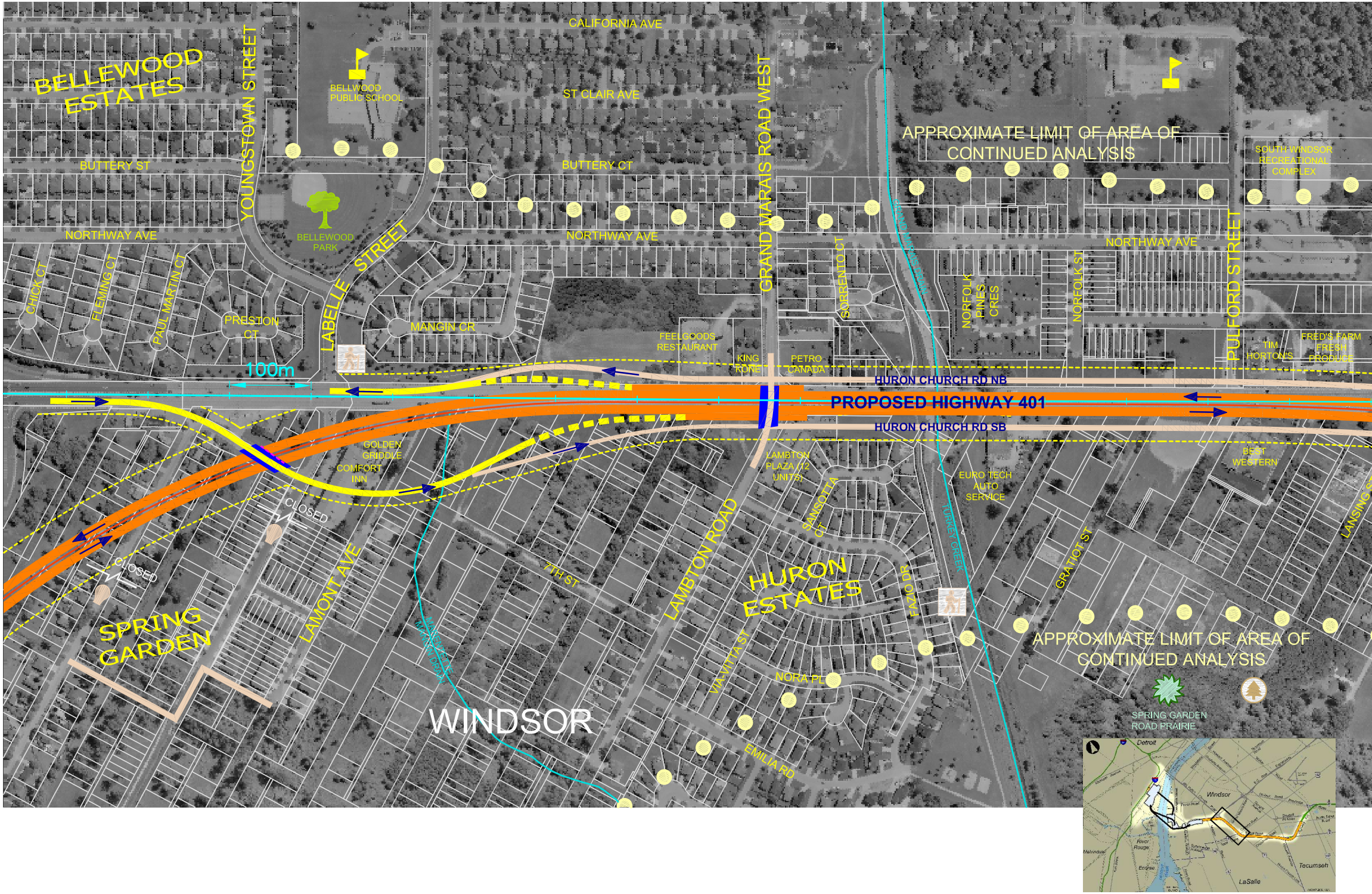
BELLEWOOD ESTATES
YOUNGSTOWN STREET
BELLWOOD PUBLIC SCHOOL
CALIFORNIA AVE
ST CLAIR AVE
GRAND MARAIS ROAD WEST
APPROXIMATE LIMIT OF AREA OF CONTINUED ANALYSIS
SOUTH WINDSOR RECREATIONAL COMPLEX
BUTTERY ST
BUTTERY CT
BELLEWOOD PARK
LABELLE STREET
NORTHWAY AVE
NORTHWAY AVE
NORTHWAY AVE
GRAND MARAIS DRAIN
SORRENTO CT
NORFOLK PINES CRES
NORFOLK ST
PULFORD STREET
CHICK CT
FLEMING CT
PAUL MARTIN CT
PRESTON CT
MANGIN CR
FEELGOODS RESTAURANT
KING KONE
PETRO CANADA
TIM HORTON'S
FRED'S FARM FRESH PRODUCE
100m
HURON CHURCH RD NB
PROPOSED HIGHWAY 401
HURON CHURCH RD SB
GOLDEN GRIDDLE
COMFORT INN
LAMBTON PLAZA (12 UNITS)
SANSOTTA CT
EURO TECH AUTO SERVICE
BEST WESTERN
TURKEY CREEK
LANSING ST
CLOSED
CLOSED
7TH ST
LAMONT AVE
LAMBTON ROAD
HURON ESTATES
FAZIO DR
GRATIOT ST
SPRING GARDEN
MARENTETTE MANGIN DRAIN
VIA VITTA ST
NORA PL
APPROXIMATE LIMIT OF AREA OF CONTINUED ANALYSIS
SPRING GARDEN ROAD PRAIRIE
WINDSOR
EMILIA RD
Detroit
Windsor
River Rouge
Ecorse
Tecumseh
LaSalle

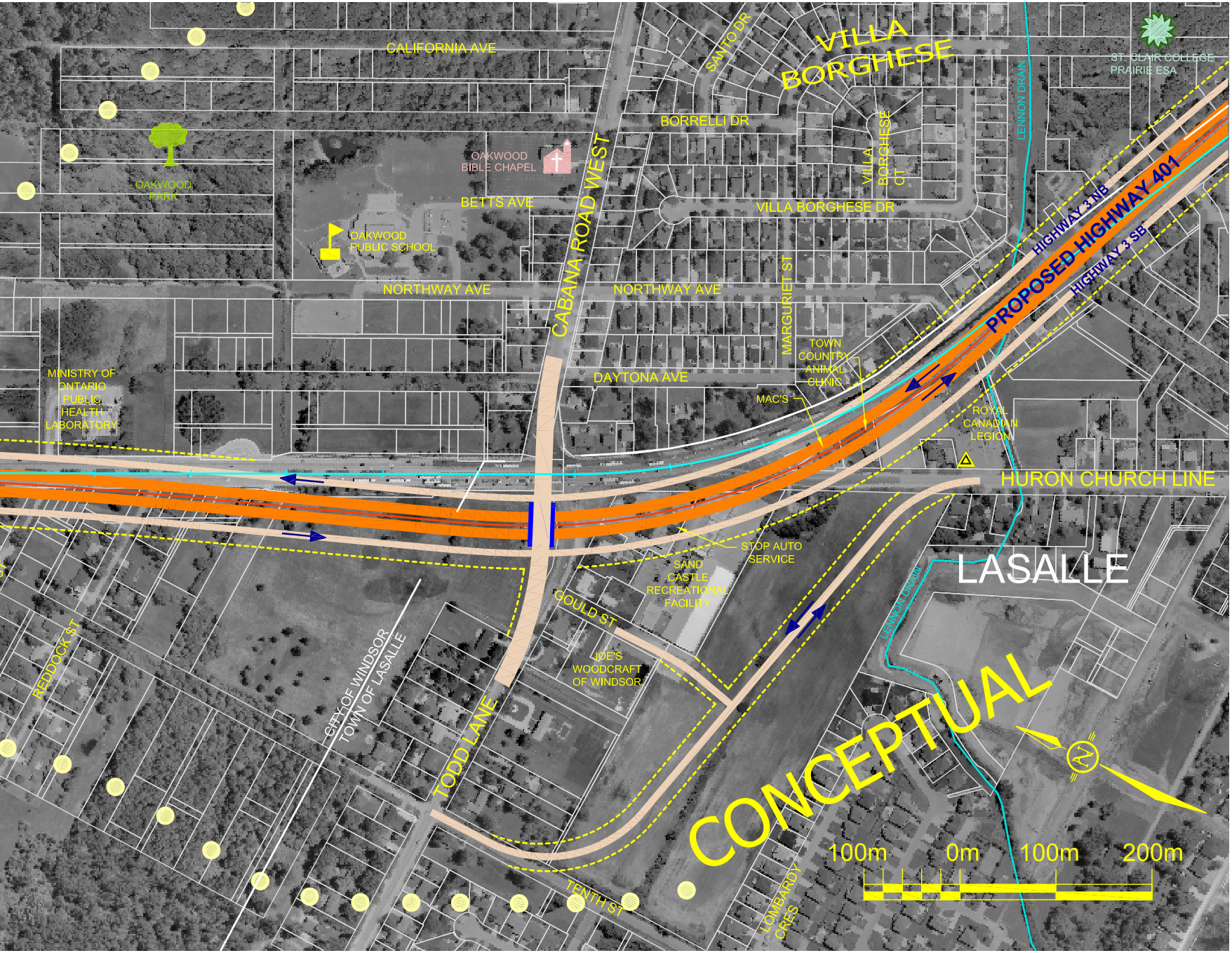
CALIFORNIA AVE
VILLA BORGHESE
SANTO DR
ST. CLAIR COLLEGE PRAIRIE ESA
BORRELLI DR
LENNON DRAIN
VILLA BORGHESE CT
OAKWOOD PARK
OAKWOOD BIBLE CHAPEL
BETTS AVE
VILLA BORGHESE DR
OAKWOOD PUBLIC SCHOOL
CABANA ROAD WEST
NORTHWAY AVE
NORTHWAY AVE
MARGURIET ST
HIGHWAY 3 NB
PROPOSED HIGHWAY 401
HIGHWAY 3 SB
MINISTRY OF ONTARIO PUBLIC HEALTH LABORATORY
DAYTONA AVE
TOWN COUNTRY ANIMAL CLINIC
MAC'S
ROYAL CANADIAN LEGION
HURON CHURCH LINE
STOP AUTO SERVICE
SAND CASTLE RECREATIONAL FACILITY
LASALLE
GOULD ST
LENNON DRAIN
REDDOCK ST
CITY OF WINDSOR
TOWN OF LASALLE
JOE'S WOODCRAFT OF WINDSOR
TODD LANE
CONCEPTUAL
N
100m
0m
100m
200m
TENTH ST
LOMBARDY CRES

OPTIO
CITY OF WINDSOR
TOWN OF LASALLE
TENTH ST
TODD LANE

OPTIO
CITY OF WINDSOR
TOWN OF LASALLE
TENTH ST
TODD LANE

ACCESS ROAD ALTERNATIVE 1B

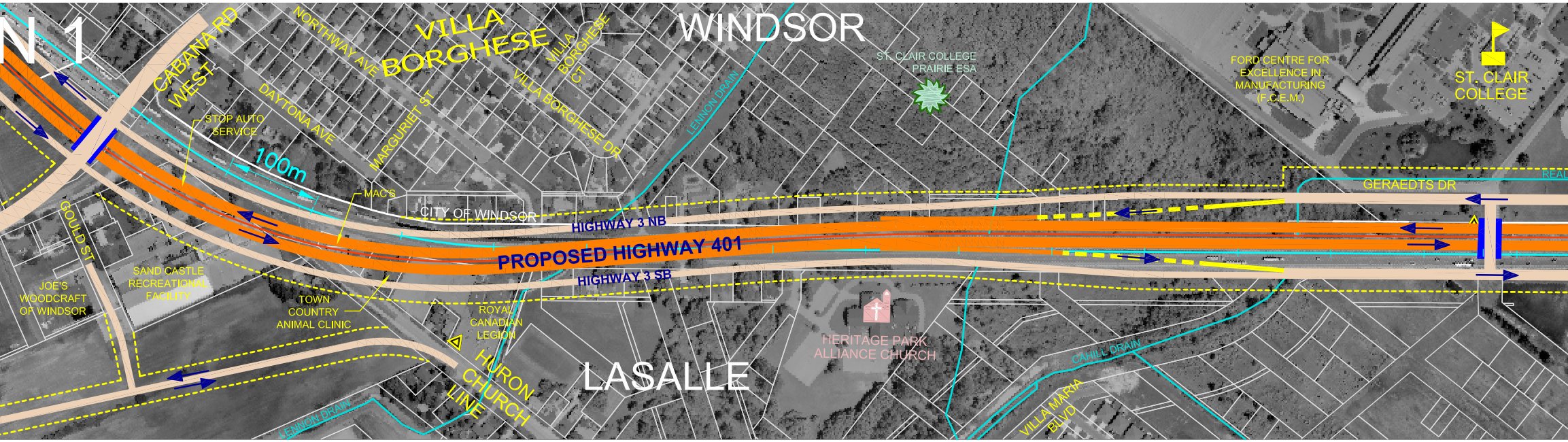
N 1
CABANA RD WEST
NORTHWAY AVE
VILLA BORGHESE
VILLA BORGHESE CT
VILLA BORGHESE DR
DAYTONA AVE
MARGURIET ST
WINDSOR
ST. CLAIR COLLEGE PRAIRIE ESA
FORD CENTRE FOR EXCELLENCE IN MANUFACTURING (F.C.E.M.)
ST. CLAIR COLLEGE
STOP AUTO SERVICE
100m
LENNON DRAIN
MAC'S
CITY OF WINDSOR
HIGHWAY 3 NB
GERAEDTS DR
REAL
PROPOSED HIGHWAY 401
HIGHWAY 3 SB
GOULD ST
JOE'S WOODCRAFT OF WINDSOR
SAND CASTLE RECREATIONAL FACILITY
TOWN COUNTRY ANIMAL CLINIC
ROYAL CANADIAN LEGION
HERITAGE PARK ALLIANCE CHURCH
HURON CHURCH LINE
LASALLE
CAHILL DRAIN
VILLA MARIA BLVD
LENNON DRAIN

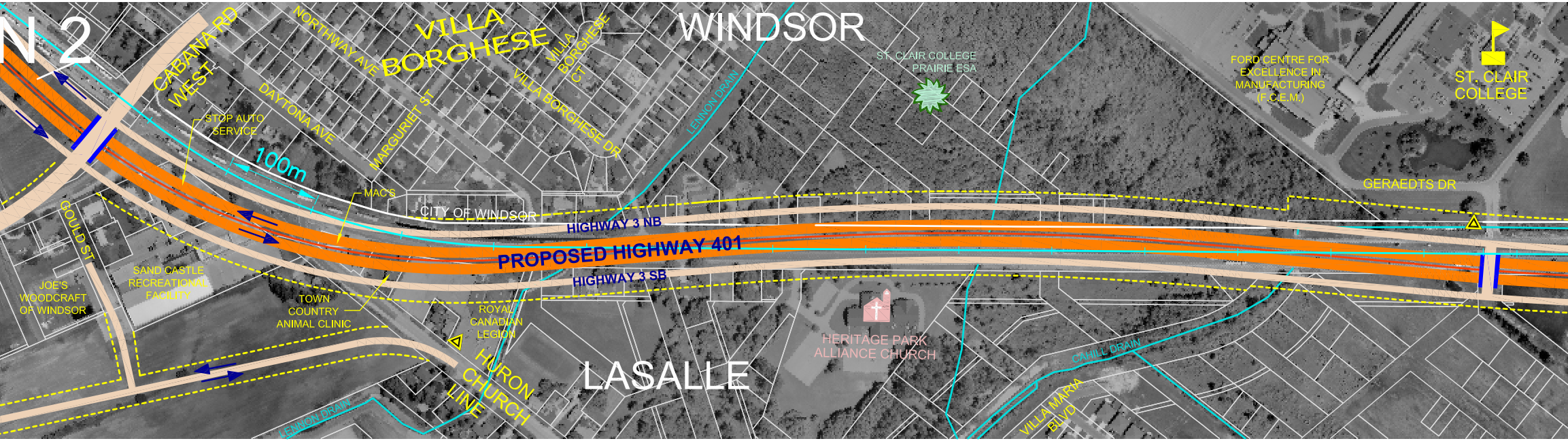
N 2
CABANA RD WEST
NORTHWAY AVE
VILLA BORGHESE
VILLA BORGHESE CT
VILLA BORGHESE DR
DAYTONA AVE
MARGURIET ST
WINDSOR
ST. CLAIR COLLEGE PRAIRIE ESA
FORD CENTRE FOR EXCELLENCE IN MANUFACTURING (F.C.E.M.)
ST. CLAIR COLLEGE
STOP AUTO SERVICE
100m
LENNON DRAIN
MAC'S
CITY OF WINDSOR
HIGHWAY 3 NB
GERAEDTS DR
PROPOSED HIGHWAY 401
HIGHWAY 3 SB
GOULD ST
JOE'S WOODCRAFT OF WINDSOR
SAND CASTLE RECREATIONAL FACILITY
TOWN COUNTRY ANIMAL CLINIC
ROYAL CANADIAN LEGION
HERITAGE PARK ALLIANCE CHURCH
HURON CHURCH LINE
LASALLE
CAHILL DRAIN
VILLA MARIA BLVD
LENNON DRAIN

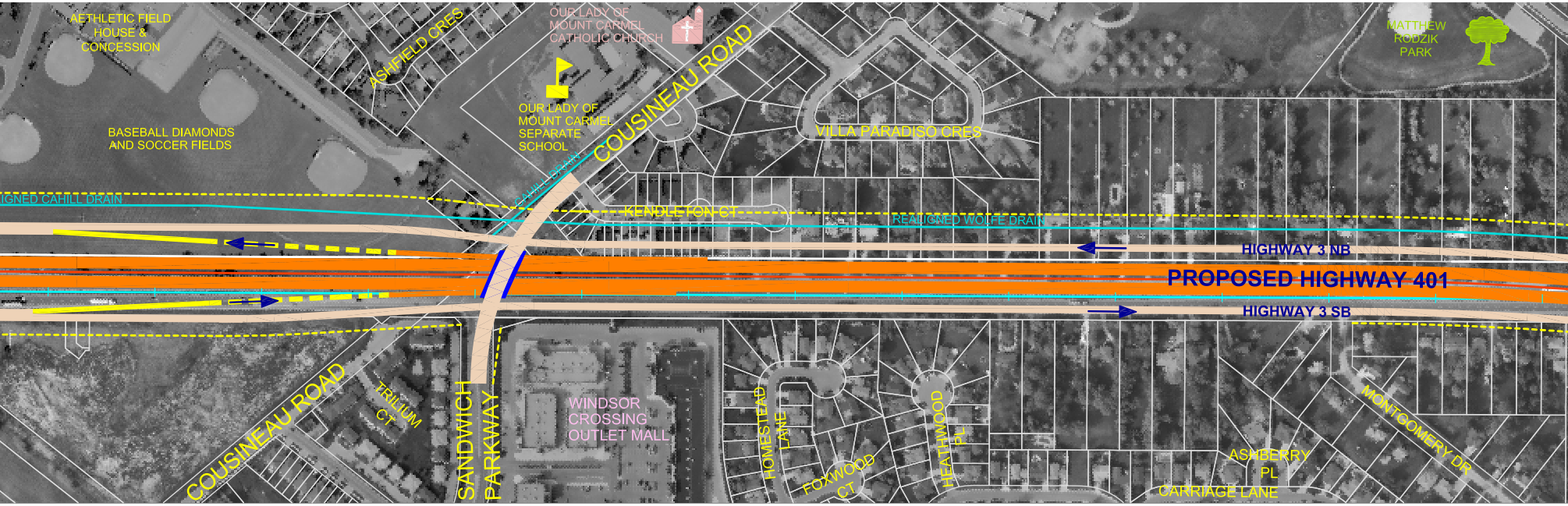
AETHLETIC FIELD HOUSE & CONCESSION
ASHFIELD CRES
OUR LADY OF MOUNT CARMEL CATHOLIC CHURCH
OUR LADY OF MOUNT CARMEL SEPARATE SCHOOL
COUSINEAU ROAD
VILLA PARADISO CRES
MATTHEW RODZIK PARK
BASEBALL DIAMONDS AND SOCCER FIELDS
IGNED CAHILL DRAIN
CAHILL DRAIN
KENDLETON CT
REALIGNED WOLFE DRAIN
HIGHWAY 3 NB
PROPOSED HIGHWAY 401
HIGHWAY 3 SB
COUSINEAU ROAD
TRILIUM CT
SANDWICH PARKWAY
WINDSOR CROSSING OUTLET MALL
HOMESTEAD LANE
FOXWOOD CT
HEATHWOOD PL
ASHBERRY PL
CARRIAGE LANE
MONTGOMERY DR

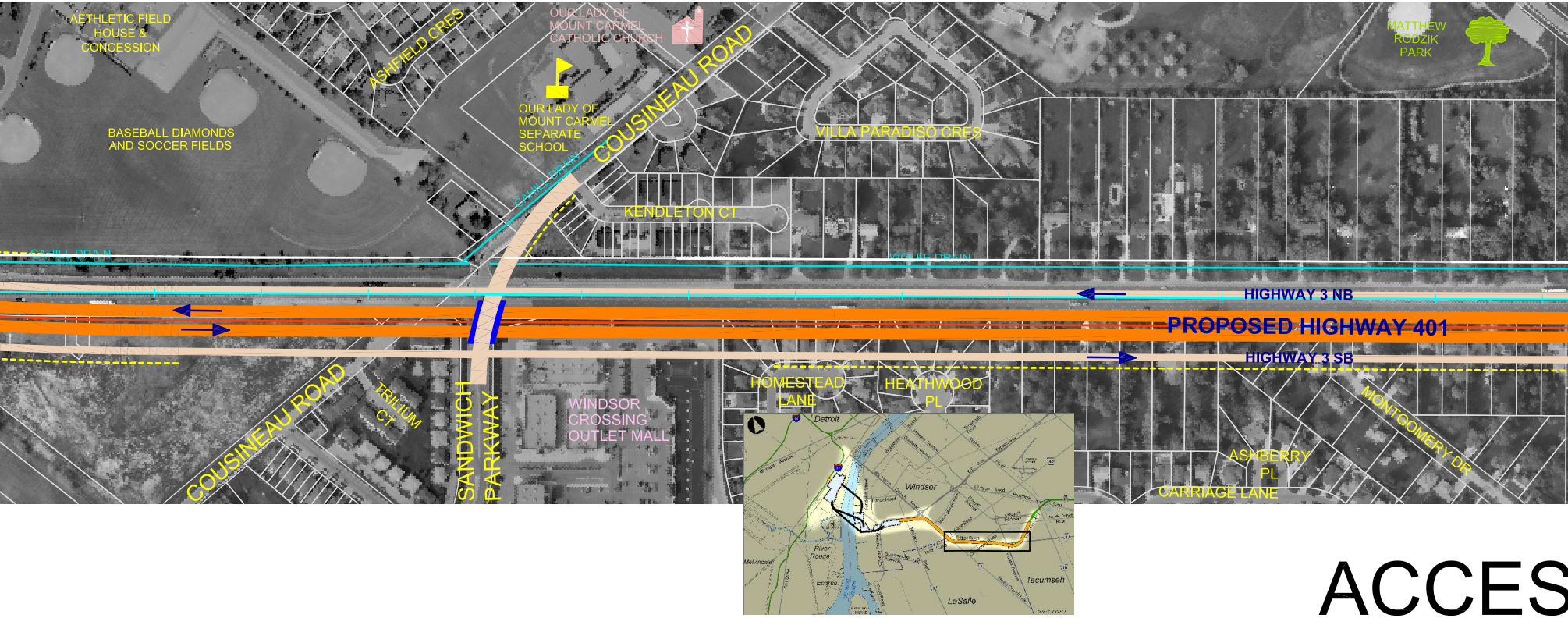
AETHLETIC FIELD HOUSE & CONCESSION
ASHFIELD CRES
OUR LADY OF MOUNT CARMEL CATHOLIC CHURCH
OUR LADY OF MOUNT CARMEL SEPARATE SCHOOL
COUSINEAU ROAD
VILLA PARADISO CRES
MATTHEW RODZIK PARK
BASEBALL DIAMONDS AND SOCCER FIELDS
CAHILL DRAIN
CAHILL DRAIN
KENDLETON CT
WOLFE DRAIN
HIGHWAY 3 NB
PROPOSED HIGHWAY 401
HIGHWAY 3 SB
COUSINEAU ROAD
TRILIUM CT
SANDWICH PARKWAY
WINDSOR CROSSING OUTLET MALL
HOMESTEAD LANE
HEATHWOOD PL
ASHBERRY PL
CARRIAGE LANE
MONTGOMERY DR
Detroit
Windsor
River Rouge
Melvindale
Ecorse
Tecumseh
LaSalle

ACCES

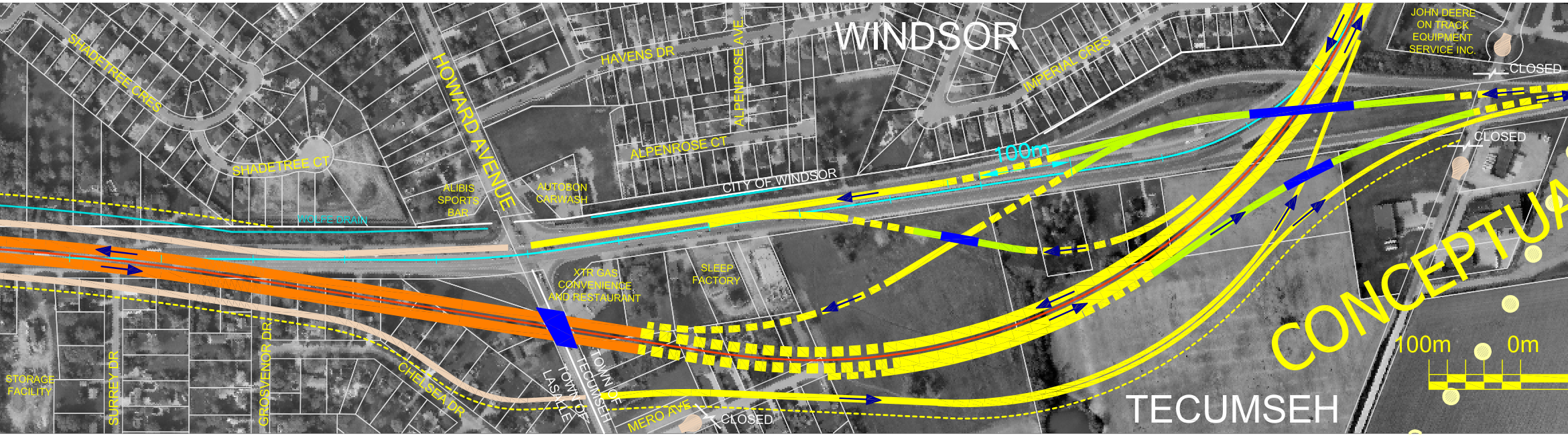
WINDSOR
TECUMSEH
CONCEPTUA
SHADETREE CRES
SHADETREE CT
HOWARD AVENUE
HAVENS DR
ALPENROSE AVE.
ALPENROSE CT
IMPERIAL CRES
CITY OF WINDSOR
WOLFE DRAIN
100m
ALIBIS SPORTS BAR
AUTOBON CARWASH
JOHN DEERE ON TRACK EQUIPMENT SERVICE INC.
CLOSED
CLOSED
XTR GAS CONVENIENCE AND RESTAURANT
SLEEP FACTORY
STORAGE FACILITY
SURREY DR
GROSVENOR DR
CHELSEA DR
TOWN OF LASALLE
TOWN OF TECUMSEH
MERO AVE
CLOSED
100m
0m

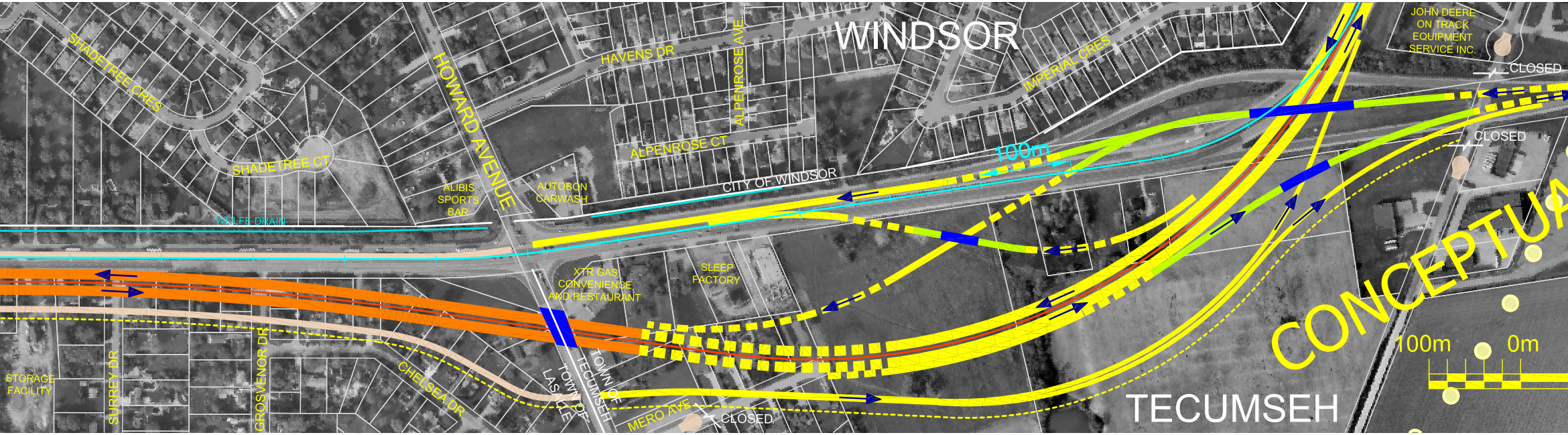
WINDSOR
TECUMSEH
CONCEPTUA
SHADETREE CRES
SHADETREE CT
HOWARD AVENUE
HAVENS DR
ALPENROSE AVE.
ALPENROSE CT
IMPERIAL CRES
CITY OF WINDSOR
WOLFE DRAIN
100m
ALIBIS SPORTS BAR
AUTOBON CARWASH
JOHN DEERE ON TRACK EQUIPMENT SERVICE INC.
CLOSED
CLOSED
XTR GAS CONVENIENCE AND RESTAURANT
SLEEP FACTORY
STORAGE FACILITY
SURREY DR
GROSVENOR DR
CHELSEA DR
TOWN OF LASALLE
TOWN OF TECUMSEH
MERO AVE
CLOSED
100m
0m

SS ROAD ALTERNATIVE 1B

HIGHWAY 3
N
100m
200m

HIGHWAY 3
N
100m
200m

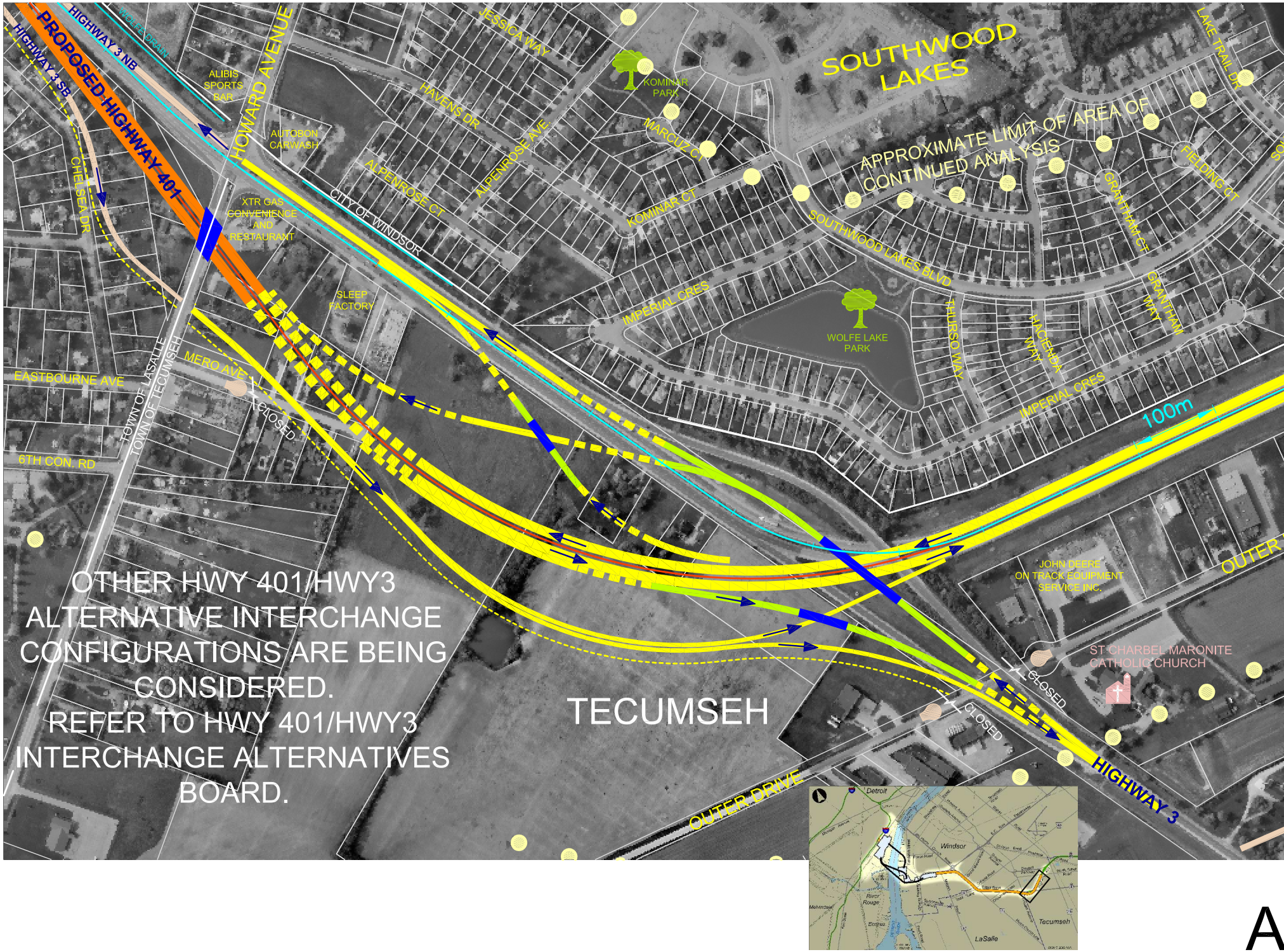
PROPOSED HIGHWAY 401
HIGHWAY 3 NB
HIGHWAY 3 SB
WOLFE DRAIN
ALIBIS SPORTS BAR
HOWARD AVENUE
AUTOBON CARWASH
XTR GAS CONVENIENCE AND RESTAURANT
SLEEP FACTORY
CHELSEA DR
EASTBOURNE AVE
6TH CON. RD
MERO AVE
CLOSED
TOWN OF LASALLE
TOWN OF TECUMSEH
CITY OF WINDSOR
JESSICA WAY
HAVENS DR
ALPENROSE CT
ALPENROSE AVE
KOMINAR PARK
MARCUZ CT
KOMINAR CT
SOUTHWOOD LAKES
APPROXIMATE LIMIT OF AREA OF CONTINUED ANALYSIS
SOUTHWOOD LAKES BLVD
LAKE TRAIL DR
FIELDING CT
GRANTHAM CT
GRANTHAM WAY
IMPERIAL CRES
WOLFE LAKE PARK
THURSO WAY
HACIENDA WAY
100m
OUTER DRIVE
JOHN DEERE ON TRACK EQUIPMENT SERVICE INC.
ST CHARBEL MARONITE CATHOLIC CHURCH
CLOSED
CLOSED
TECUMSEH
HIGHWAY 3
Detroit
Windsor
River Rouge
Ecorse
LaSalle
Tecumseh

OTHER HWY 401/HWY3 ALTERNATIVE INTERCHANGE CONFIGURATIONS ARE BEING CONSIDERED. REFER TO HWY 401/HWY3 INTERCHANGE ALTERNATIVES BOARD.

A

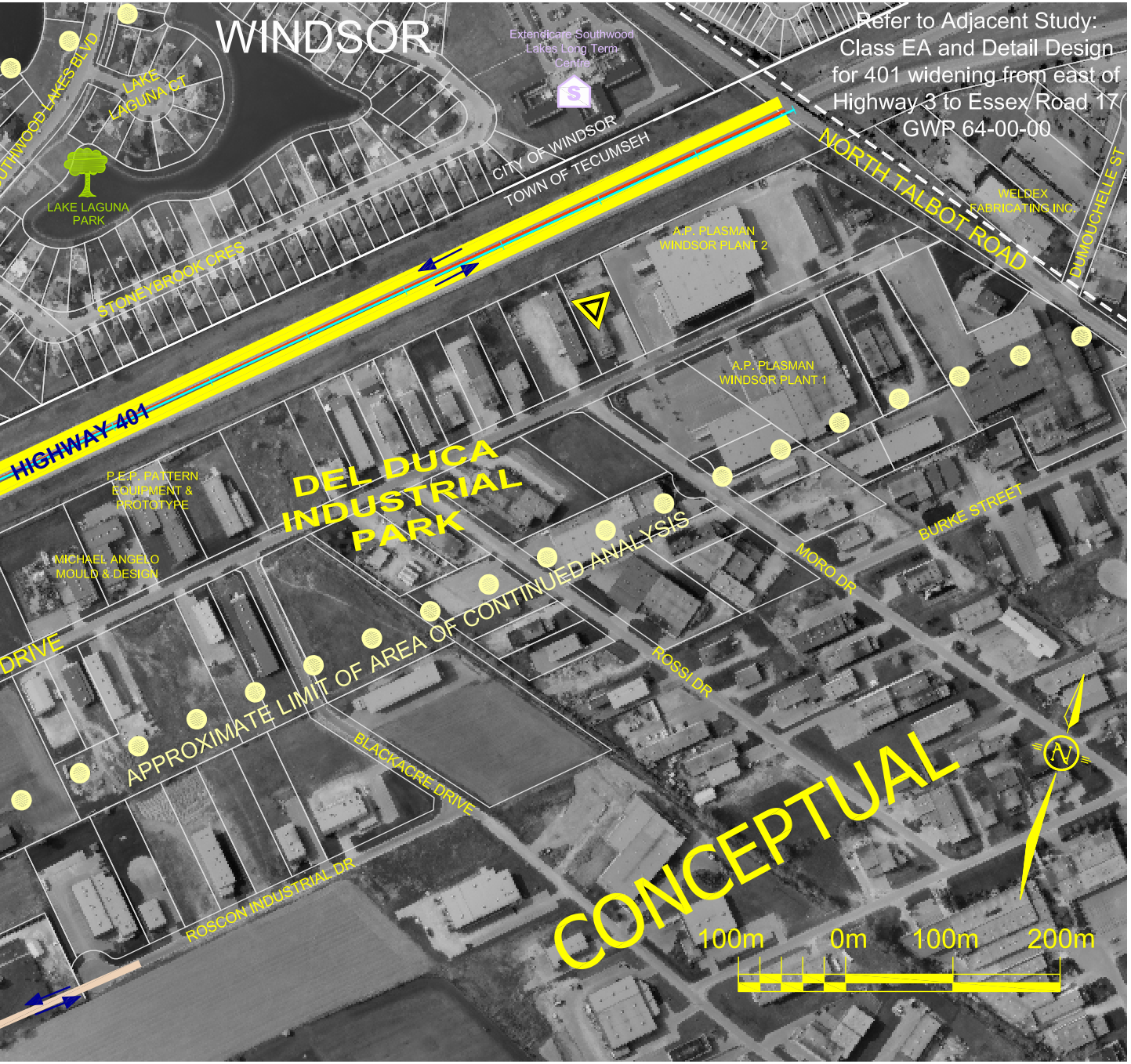
WINDSOR
Extendicare Southwood Lakes Long Term Centre
S
Refer to Adjacent Study: Class EA and Detail Design for 401 widening from east of Highway 3 to Essex Road 17 GWP 64-00-00
UTHWOOD LAKES BLVD
LAKE LAGUNA CT
LAKE LAGUNA PARK
CITY OF WINDSOR
TOWN OF TECUMSEH
NORTH TALBOT ROAD
WELDEX FABRICATING INC.
DUMOUCHELLE ST
STONEYBROOK CRES
A.P. PLASMAN WINDSOR PLANT 2
A.P. PLASMAN WINDSOR PLANT 1
HIGHWAY 401
P.E.P. PATTERN EQUIPMENT & PROTOTYPE
DEL DUCA INDUSTRIAL PARK
MICHAEL ANGELO MOULD & DESIGN
BURKE STREET
MORO DR
DRIVE
APPROXIMATE LIMIT OF AREA OF CONTINUED ANALYSIS
ROSSI DR
BLACKACRE DRIVE
ROSCON INDUSTRIAL DR
CONCEPTUAL
N
100m
0m
100m
200m

CCESS ROAD ALTERNATIVE 1B

LEGEND

---	REQUIRED RIGHT-OF-WAY
🟨	HIGHWAY 401 AT GRADE
🟩	HIGHWAY 401 ABOVE GRADE
🟧	HIGHWAY 401 BELOW GRADE
- - -	HIGHWAY 401 TUNNEL
- - -	HIGHWAY 401 GRADE TRANSITION
⬜	MUNICIPAL ROAD
🟦	PROPOSED STRUCTURE
—	AQUATIC HABITAT
- · -	MUNICIPAL BOUNDARIES
● ●	APPROXIMATE LIMIT OF AREA OF CONTINUED ANALYSIS

⚑	SCHOOL	✳	ENVIRONMENTALLY SENSITIVE AREA
✝	PLACE OF WORSHIP	●	ANSI
🌳	PARK OR RECREATIONAL AREA	S	SENIORS RESIDENCE/ EXTENDED CARE FACILITY
🚶	TRAIL	△	MOE WELL

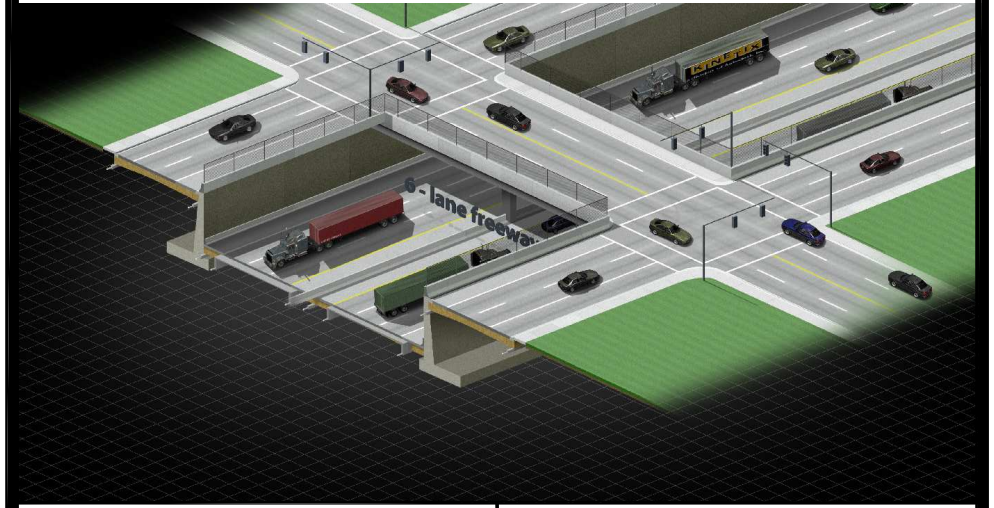
6 - lane freeway

MARCH 28, 2006

SCALE 1:2000

Canada
U.S. Department of Transportation Federal Highway Administration
Ontario
MDOT Michigan Department of Transportation
URS