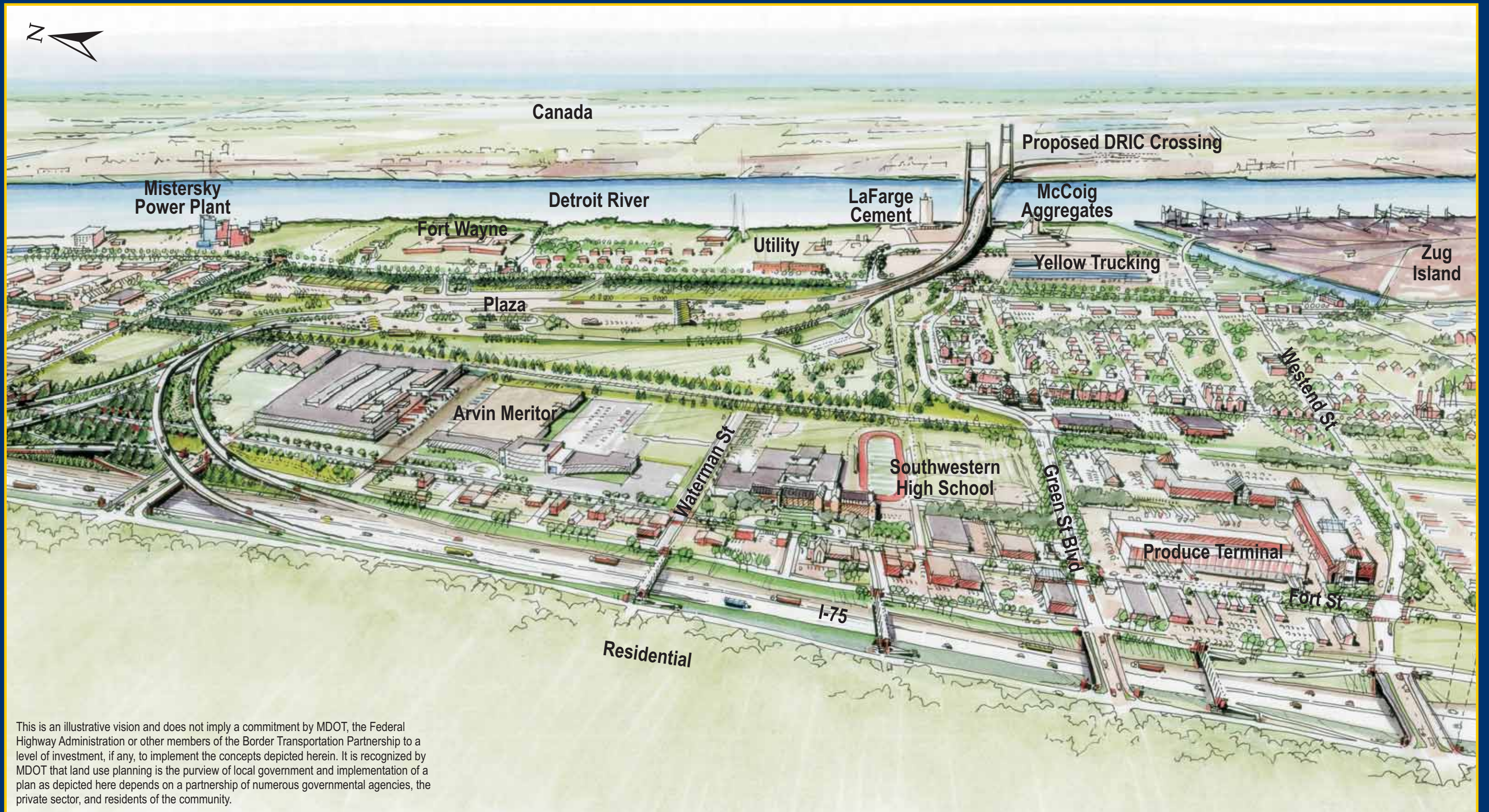


The Detroit River International Crossing



October 29, 2008

1 View Toward Canada



This is an illustrative vision and does not imply a commitment by MDOT, the Federal Highway Administration or other members of the Border Transportation Partnership to a level of investment, if any, to implement the concepts depicted herein. It is recognized by MDOT that land use planning is the purview of local government and implementation of a plan as depicted here depends on a partnership of numerous governmental agencies, the private sector, and residents of the community.

2 View from Ambassador Bridge



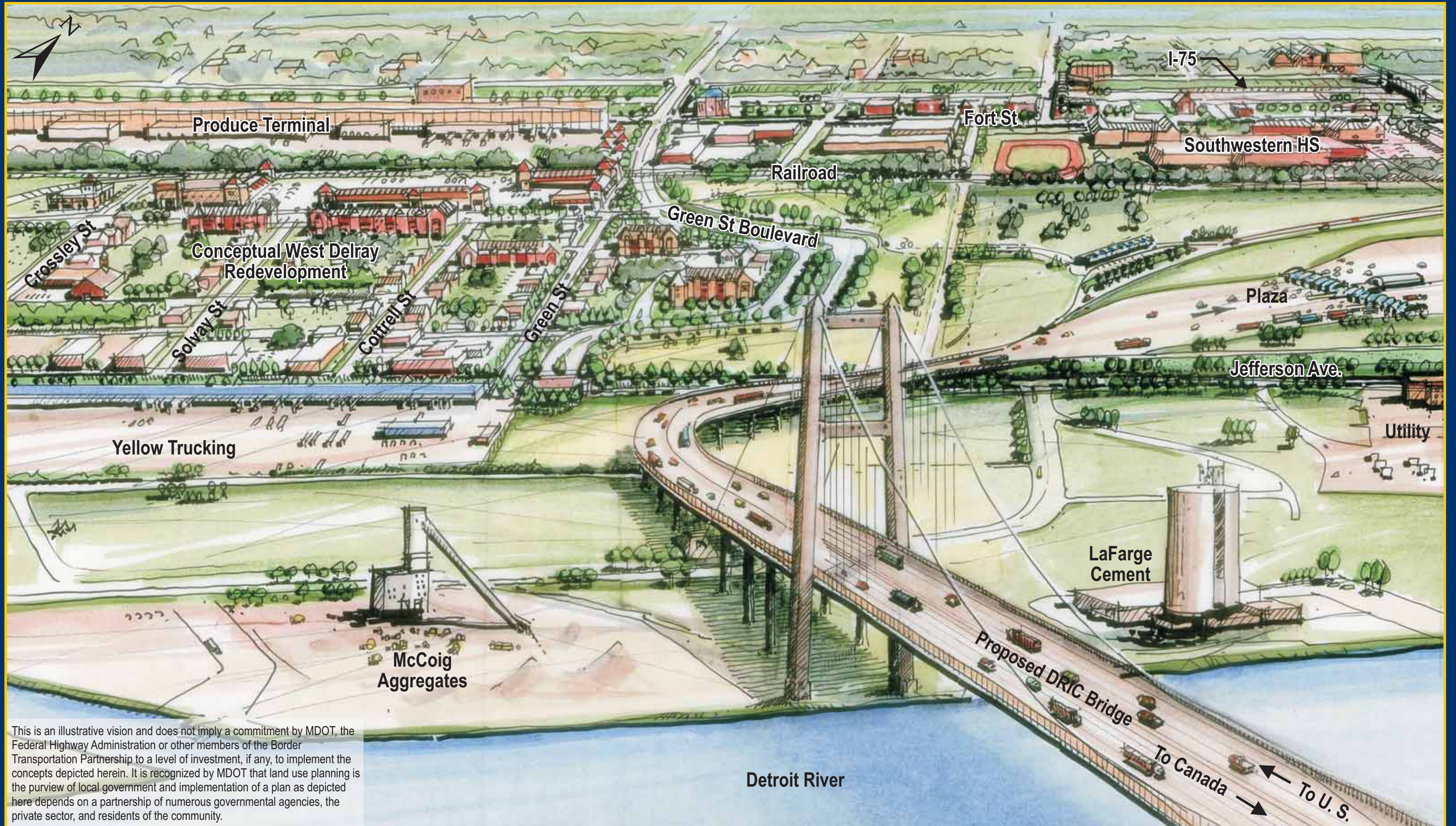
This is an illustrative vision and does not imply a commitment by MDOT, the Federal Highway Administration or other members of the Border Transportation Partnership to a level of investment, if any, to implement the concepts depicted herein. It is recognized by MDOT that land use planning is the purview of local government and implementation of a plan as depicted here depends on a partnership of numerous governmental agencies, the private sector, and residents of the community.

3 View from Canada



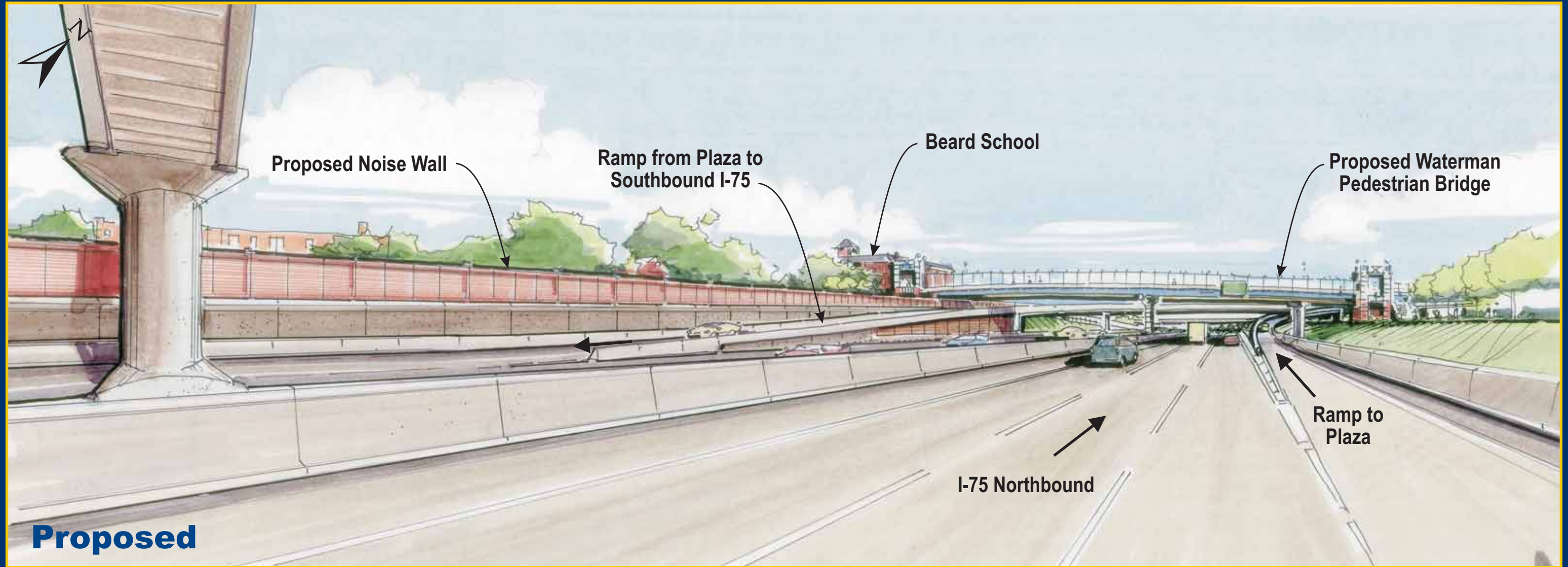
This is an illustrative vision and does not imply a commitment by MDOT, the Federal Highway Administration or other members of the Border Transportation Partnership to a level of investment, if any, to implement the concepts depicted herein. It is recognized by MDOT that land use planning is the purview of local government and implementation of a plan as depicted here depends on a partnership of numerous governmental agencies, the private sector, and residents of the community.

4 View Entering U. S.




This is an illustrative vision and does not imply a commitment by MDOT, the Federal Highway Administration or other members of the Border Transportation Partnership to a level of investment, if any, to implement the concepts depicted herein. It is recognized by MDOT that land use planning is the purview of local government and implementation of a plan as depicted here depends on a partnership of numerous governmental agencies, the private sector, and residents of the community.

5 View North on I-75 from Beneath Green Street Overpass




Proposed



Existing

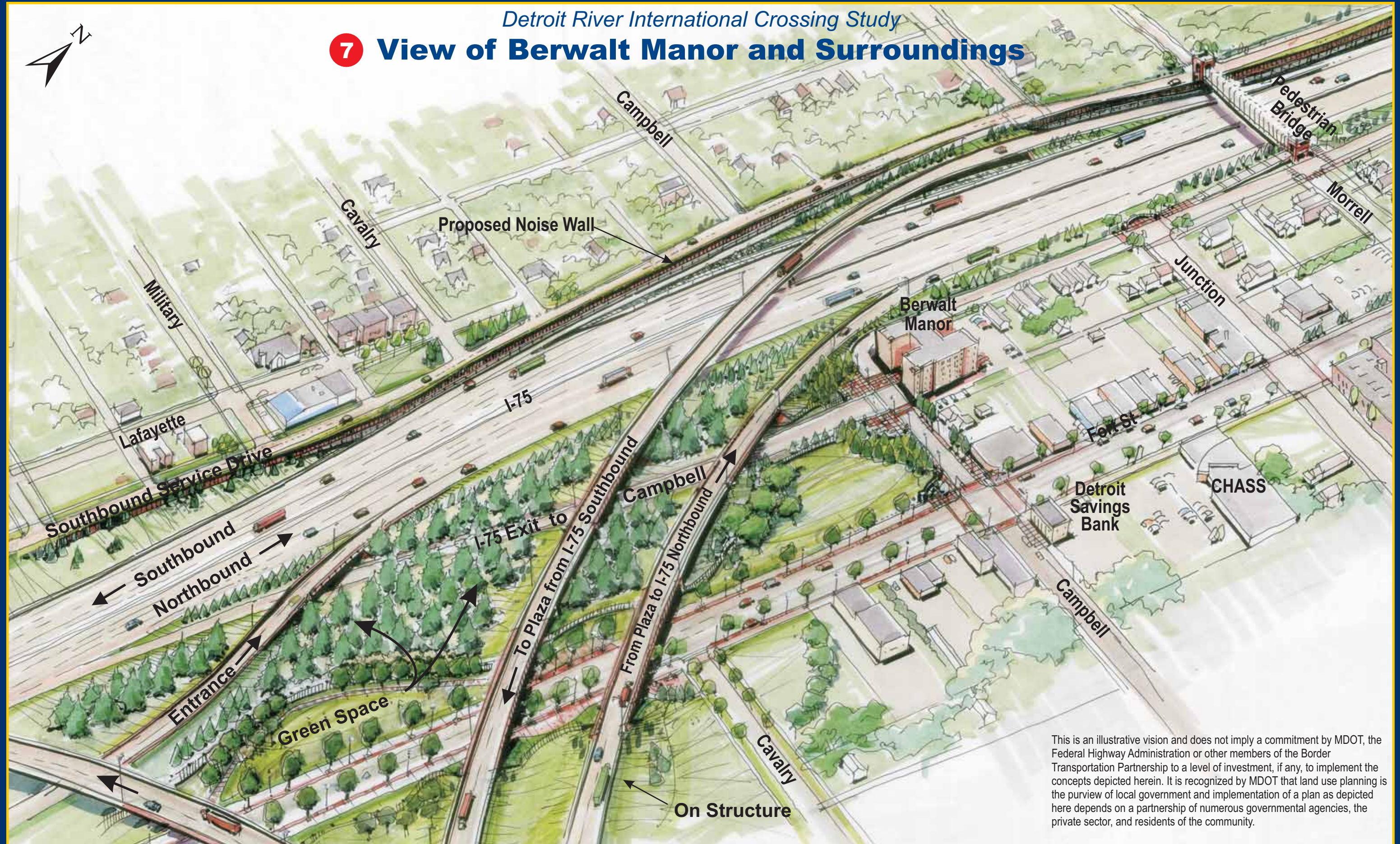
This is an illustrative vision and does not imply a commitment by MDOT, the Federal Highway Administration or other members of the Border Transportation Partnership to a level of investment, if any, to implement the concepts depicted herein. It is recognized by MDOT that land use planning is the purview of local government and implementation of a plan as depicted here depends on a partnership of numerous governmental agencies, the private sector, and residents of the community.

6 View North on I-75 from Casgrain Street



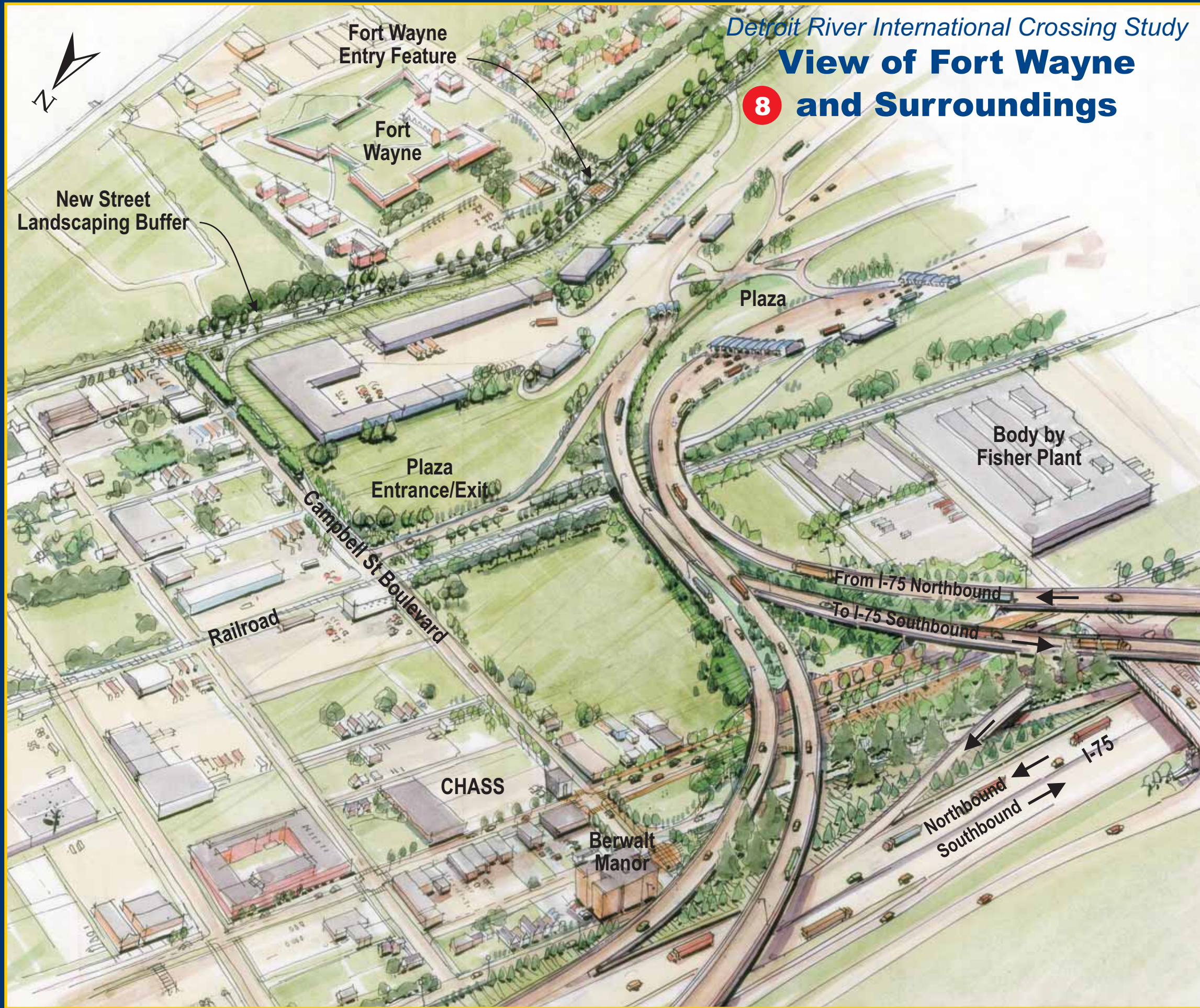
This is an illustrative vision and does not imply a commitment by MDOT, the Federal Highway Administration or other members of the Border Transportation Partnership to a level of investment, if any, to implement the concepts depicted herein. It is recognized by MDOT that land use planning is the purview of local government and implementation of a plan as depicted here depends on a partnership of numerous governmental agencies, the private sector, and residents of the community.

7 View of Berwalt Manor and Surroundings



This is an illustrative vision and does not imply a commitment by MDOT, the Federal Highway Administration or other members of the Border Transportation Partnership to a level of investment, if any, to implement the concepts depicted herein. It is recognized by MDOT that land use planning is the purview of local government and implementation of a plan as depicted here depends on a partnership of numerous governmental agencies, the private sector, and residents of the community.

View of Fort Wayne 8 and Surroundings



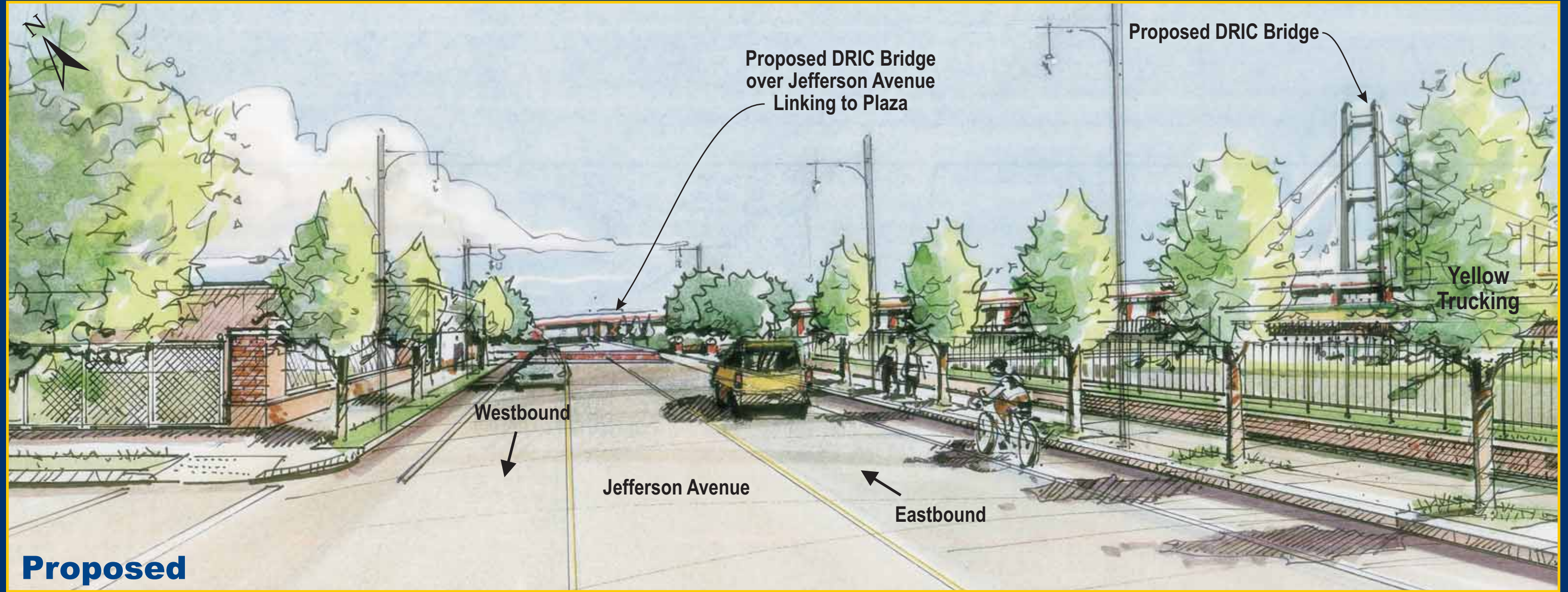
This is an illustrative vision and does not imply a commitment by MDOT, the Federal Highway Administration or other members of the Border Transportation Partnership to a level of investment, if any, to implement the concepts depicted herein. It is recognized by MDOT that land use planning is the purview of local government and implementation of a plan as depicted here depends on a partnership of numerous governmental agencies, the private sector, and residents of the community.

9 View West on Jefferson Avenue



This is an illustrative vision and does not imply a commitment by MDOT, the Federal Highway Administration or other members of the Border Transportation Partnership to a level of investment, if any, to implement the concepts depicted herein. It is recognized by MDOT that land use planning is the purview of local government and implementation of a plan as depicted here depends on a partnership of numerous governmental agencies, the private sector, and residents of the community.

10 View East on Jefferson from Yellow Trucking Area



Proposed



Existing

This is an illustrative vision and does not imply a commitment by MDOT, the Federal Highway Administration or other members of the Border Transportation Partnership to a level of investment, if any, to implement the concepts depicted herein. It is recognized by MDOT that land use planning is the purview of local government and implementation of a plan as depicted here depends on a partnership of numerous governmental agencies, the private sector, and residents of the community.

11 Proposed Green Street Boulevard



This is an illustrative vision and does not imply a commitment by MDOT, the Federal Highway Administration or other members of the Border Transportation Partnership to a level of investment, if any, to implement the concepts depicted herein. It is recognized by MDOT that land use planning is the purview of local government and implementation of a plan as depicted here depends on a partnership of numerous governmental agencies, the private sector, and residents of the community.

12 Vision of Delray Community House Looking West



This is an illustrative vision and does not imply a commitment by MDOT, the Federal Highway Administration or other members of the Border Transportation Partnership to a level of investment, if any, to implement the concepts depicted herein. It is recognized by MDOT that land use planning is the purview of local government and implementation of a plan as depicted here depends on a partnership of numerous governmental agencies, the private sector, and residents of the community.

13 Vision of Delray Community House Looking East



This is an illustrative vision and does not imply a commitment by MDOT, the Federal Highway Administration or other members of the Border Transportation Partnership to a level of investment, if any, to implement the concepts depicted herein. It is recognized by MDOT that land use planning is the purview of local government and implementation of a plan as depicted here depends on a partnership of numerous governmental agencies, the private sector, and residents of the community.