

An aerial photograph of the Detroit River, showing the cityscapes of Detroit, Michigan on the left and Windsor, Ontario on the right. The river flows from the background towards the foreground. The sky is overcast with grey clouds. The text is overlaid on the upper half of the image.

Detroit River International Crossing Study

Possible Street Closures and Additions

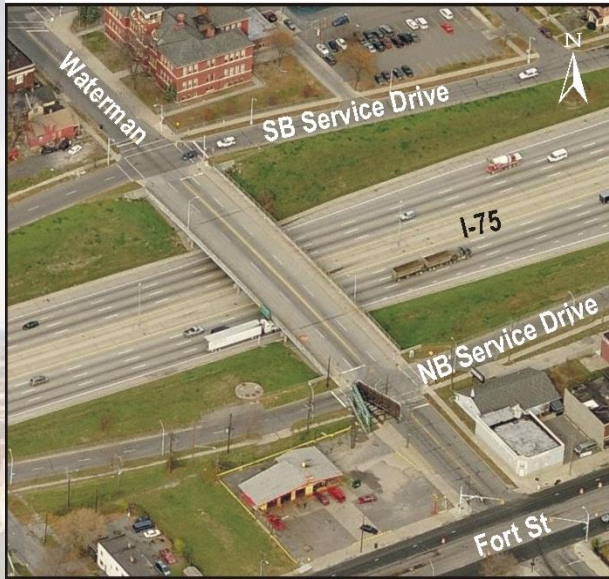
Detroit River International Crossing Study

Streets Crossing I-75

Springwells Street




Waterman Street



Green Street



Junction Street



Livernois Avenue and Dragoon Street



Clark Street



Detroit River International Crossing Study

Pedestrian/Bicycle Crossings of I-75

Solvay Street



Beard Street



Casgrain Street



Cavalry Street



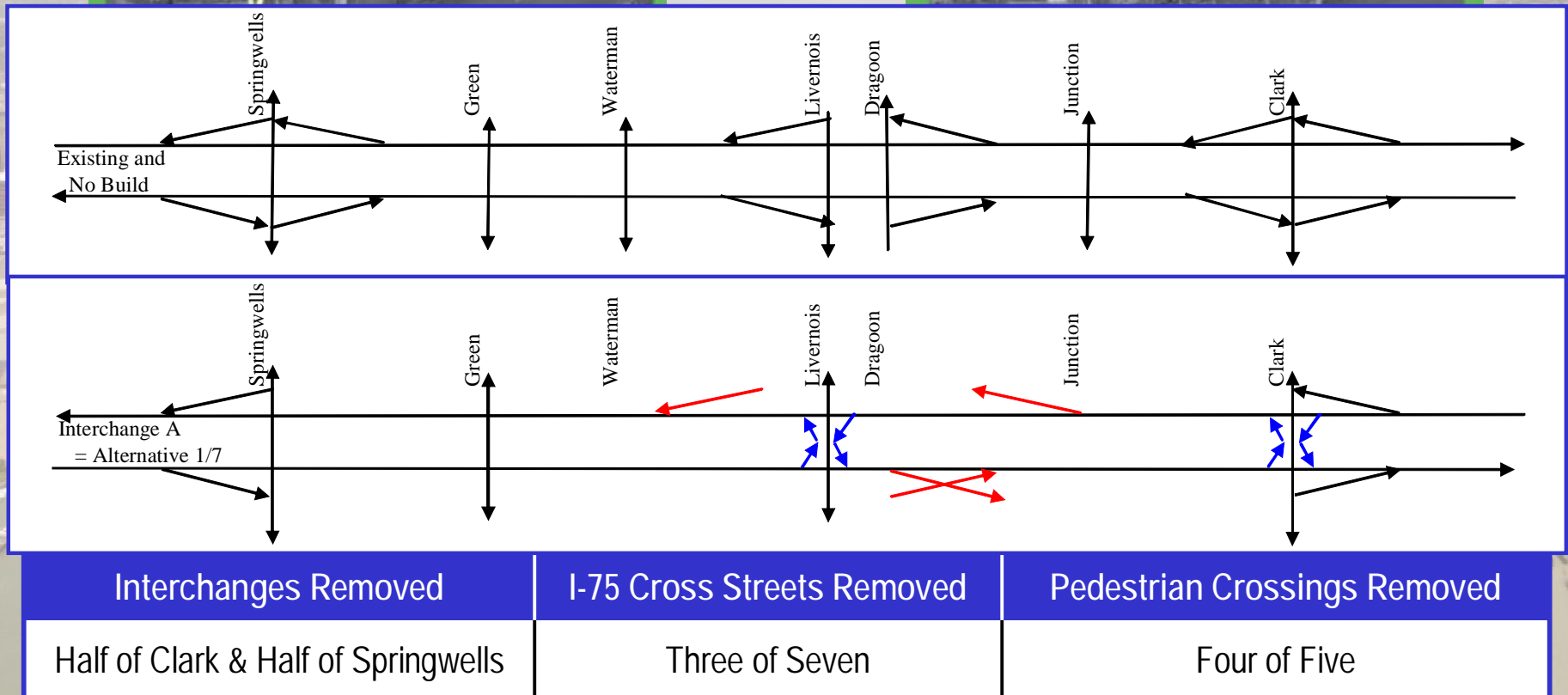
Ferdinand Street



Detroit River International Crossing Study

Local Road and Ramp Closures & Additions

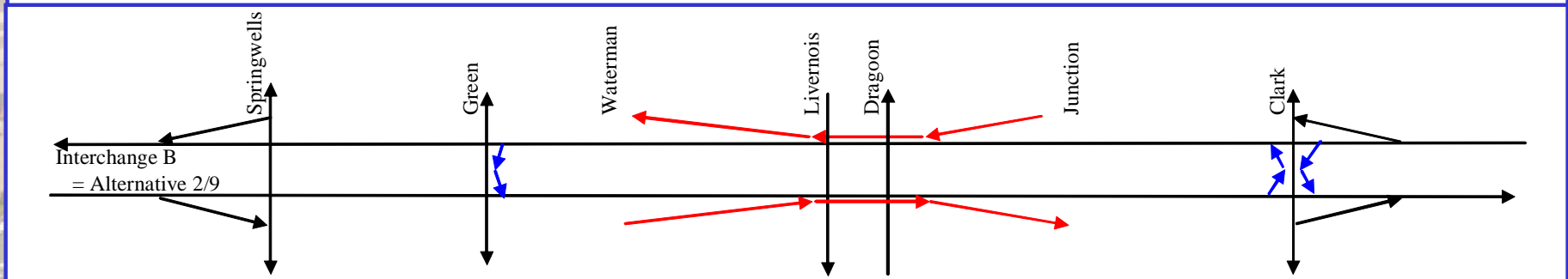
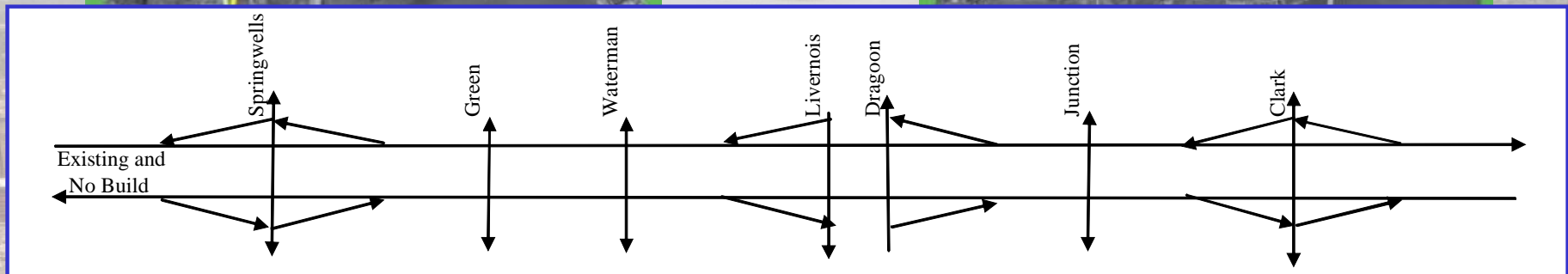
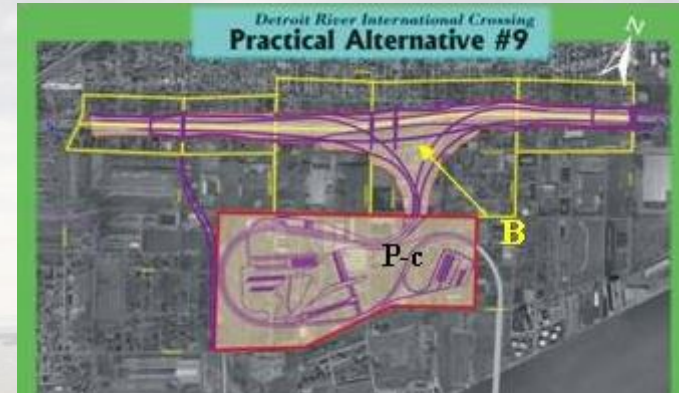
Existing versus Alternative #1/7



Detroit River International Crossing Study

Local Road and Ramp Closures and Additions

Existing versus Alternative #2/9

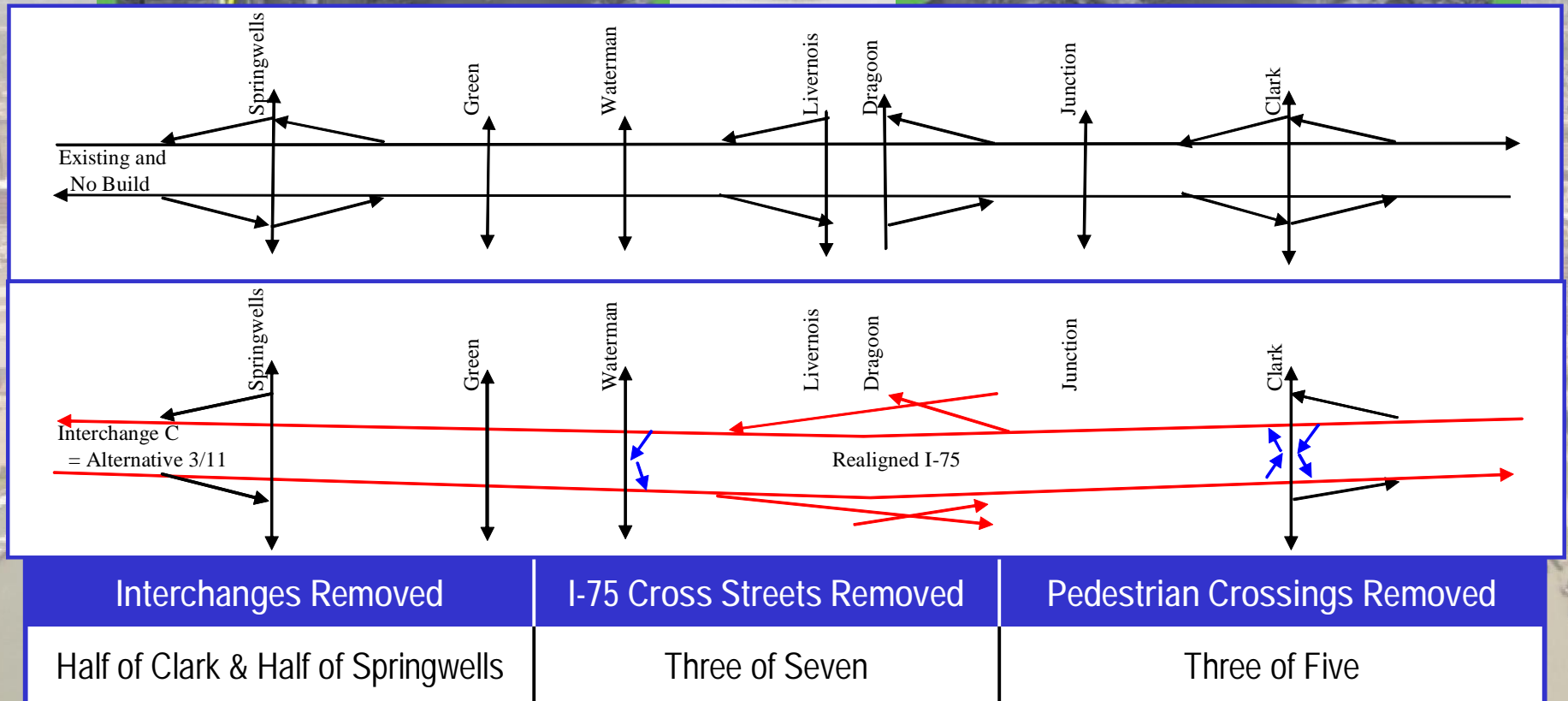


Interchanges Removed	I-75 Cross Streets Removed	Pedestrian Crossings Removed
Half of Clark & Half of Springwells	Two of Seven	Four of Five

Detroit River International Crossing Study

Local Road and Ramp Closures and Additions

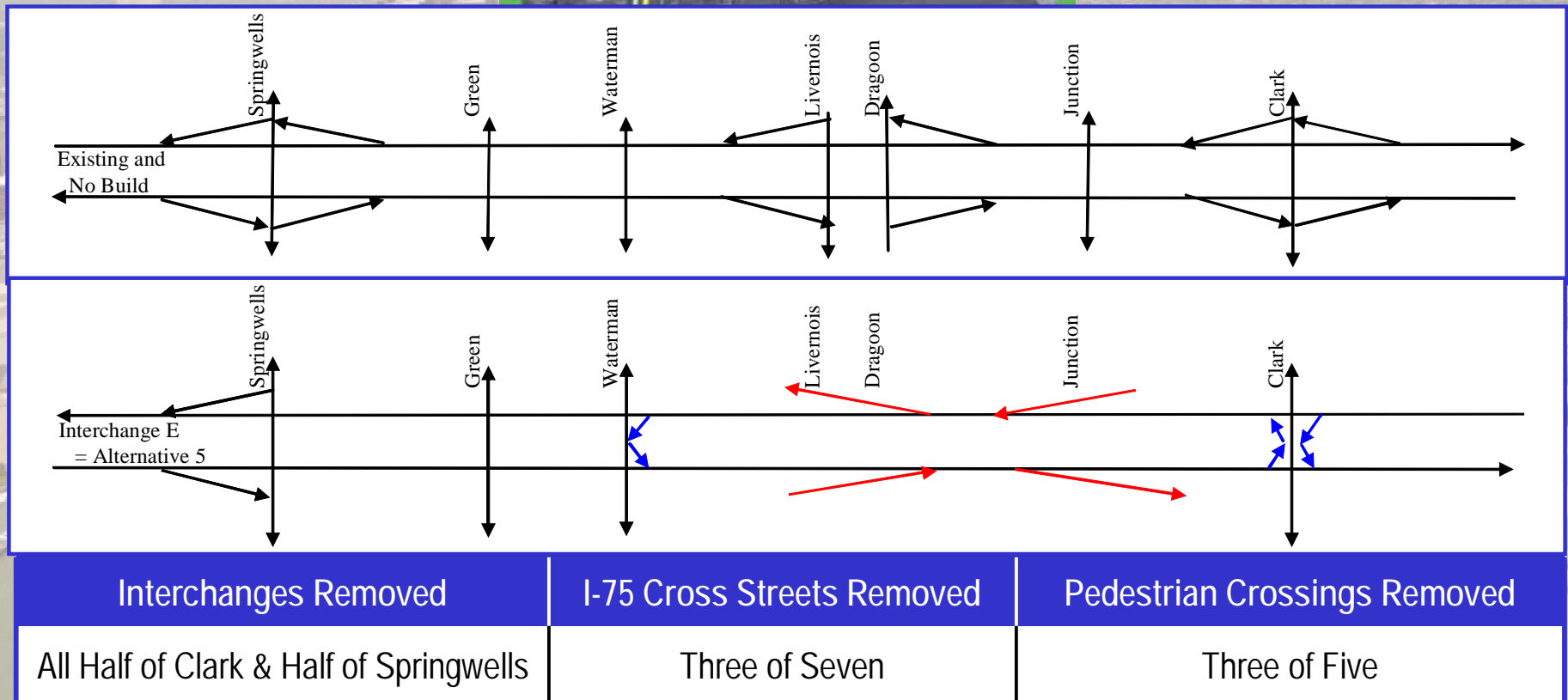
Existing versus Alternative #3/11



Detroit River International Crossing Study

Local Road and Ramp Closures and Additions

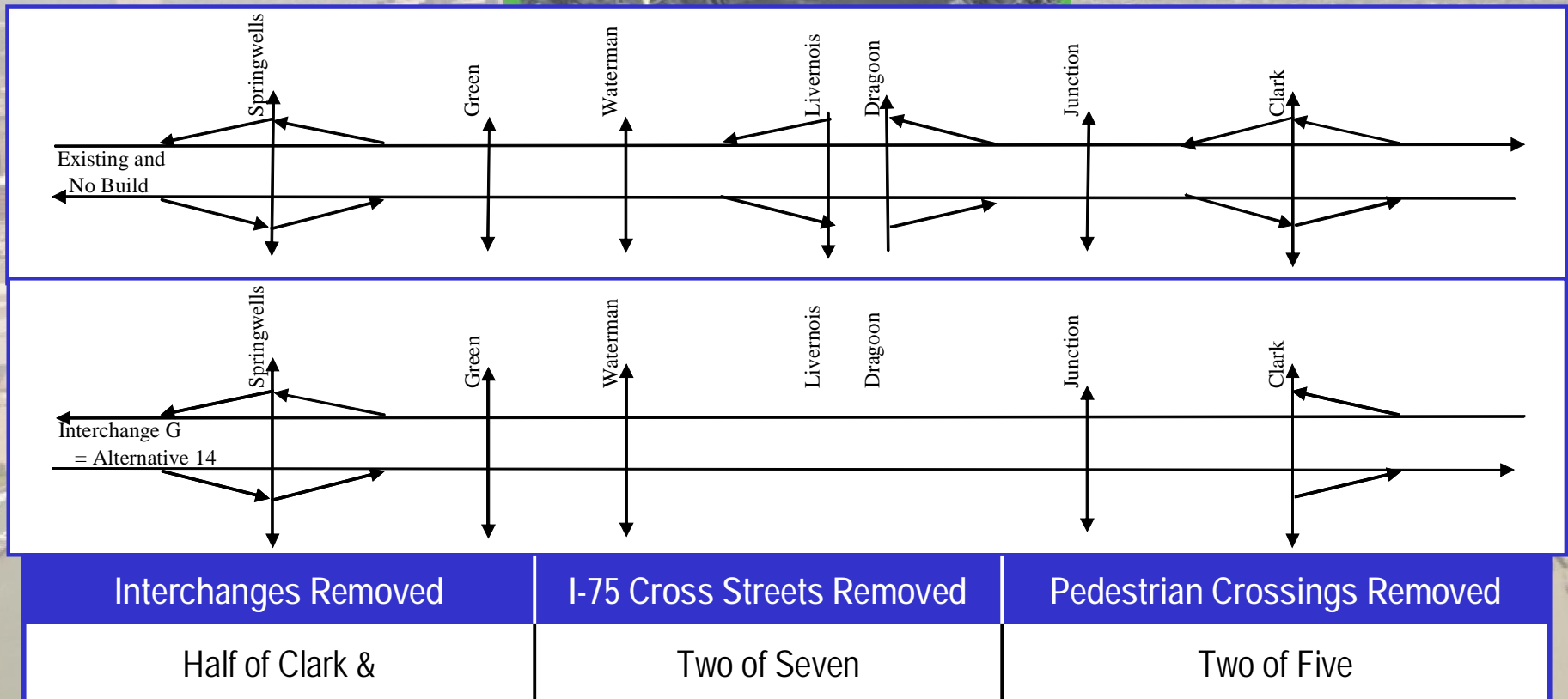
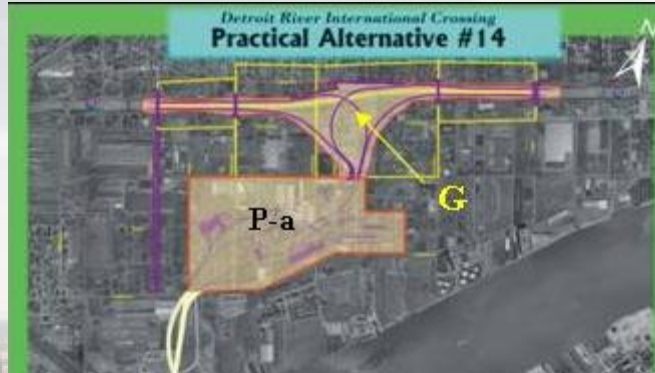
Existing versus Alternative #5



Detroit River International Crossing Study

Local Road and Ramp Closures and Additions

Existing versus Alternative #14



Detroit River International Crossing Study

Local Road and Ramp Closures and Additions

Existing versus Alternative #16

