

Appendix B

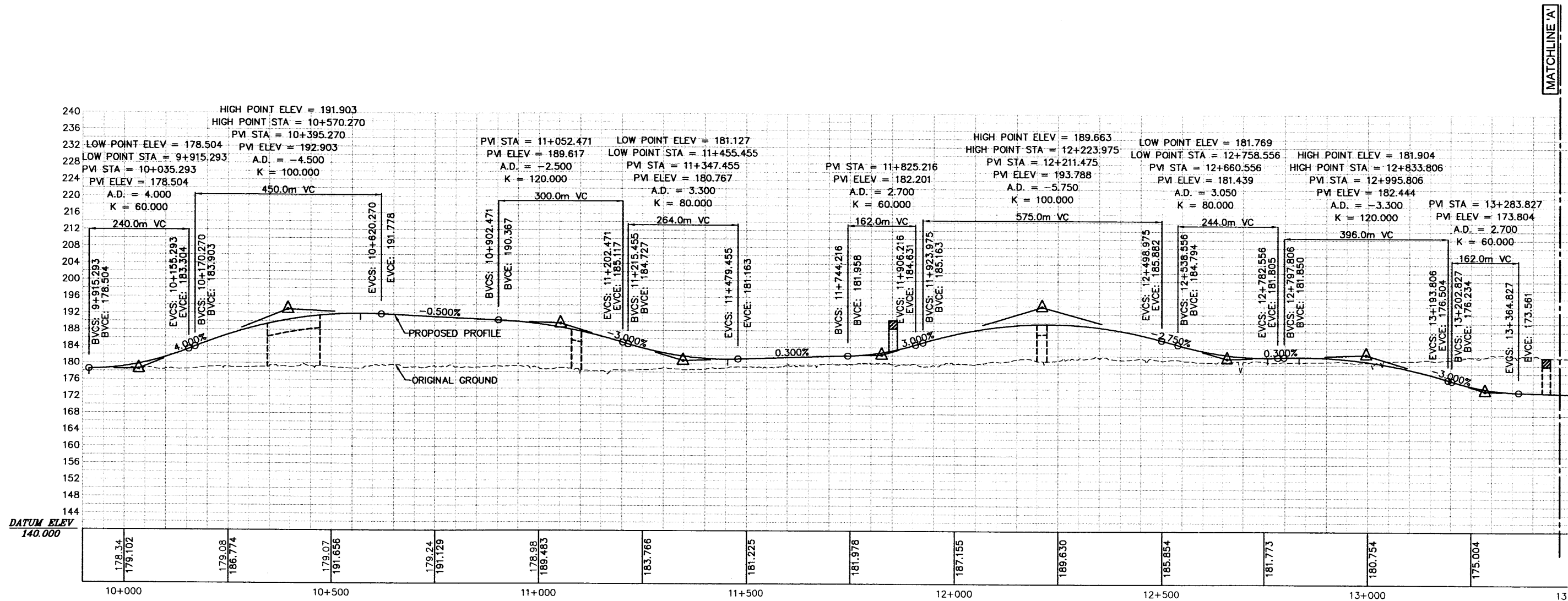
Profiles for:

- Alternative 1A: Profile 1 (Sheets 1 to 7)**
- Alternative 1B: Profile 2 (Sheets 1 to 7)**
- Alternative 2A: Profile 3 (Sheets 1 to 5)**
- Alternative 2B: Profile 4 (Sheets 1 to 6)**
- Alternative 3: Profile 5 (Sheets 1 to 7)**
- The Parkway: Profile 6 (Sheets 1 to 4)**

Appendix B.1

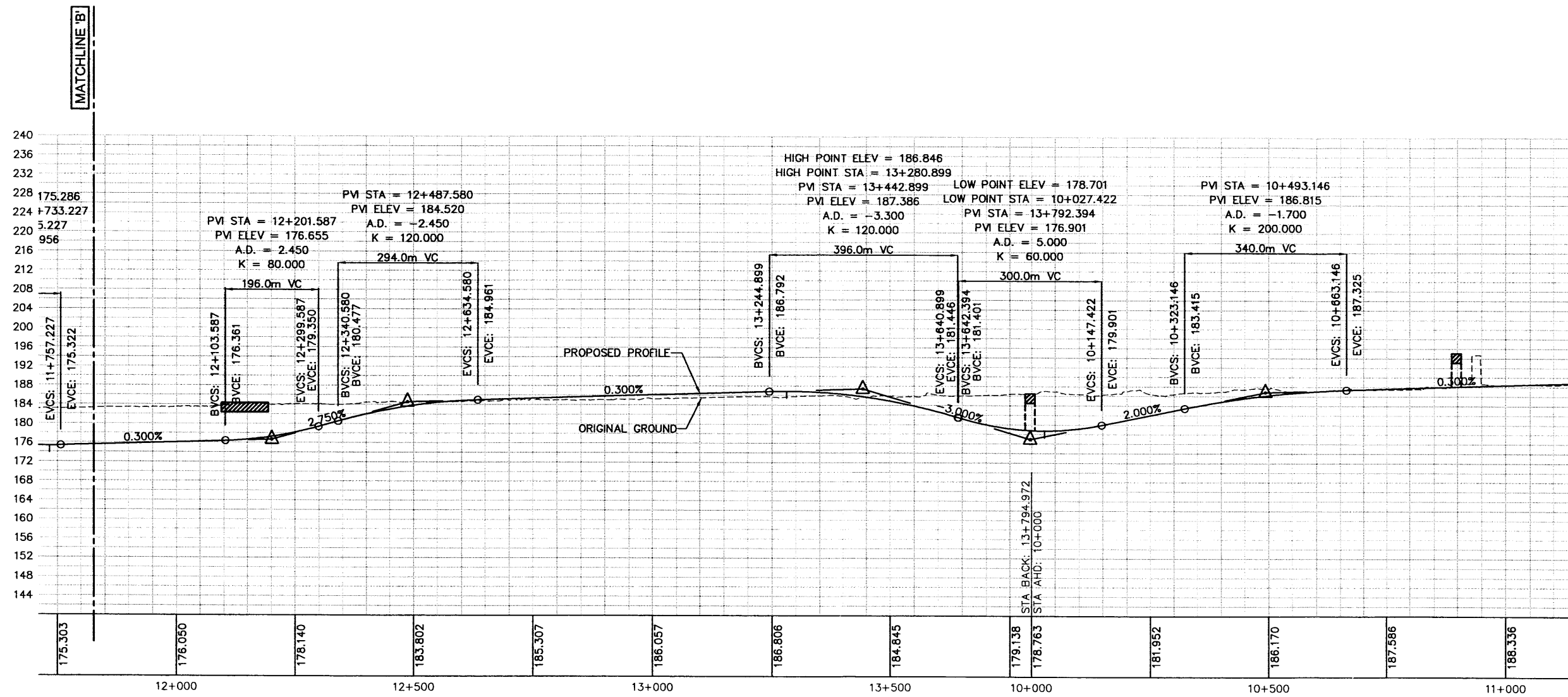
Profile 1 (Sheets 1 to 7) for Alternative 1A

FILENAME: c:\DRIC\16_Structure\CADD\Alignment\Proc\16a_December06\Printed July2007 - titled Aug 2006\Hwy401 - Access Road Alt 1A_Printed July 2007.dwg
 PLOT DATE: Aug 06, 2007 - 12:40pm

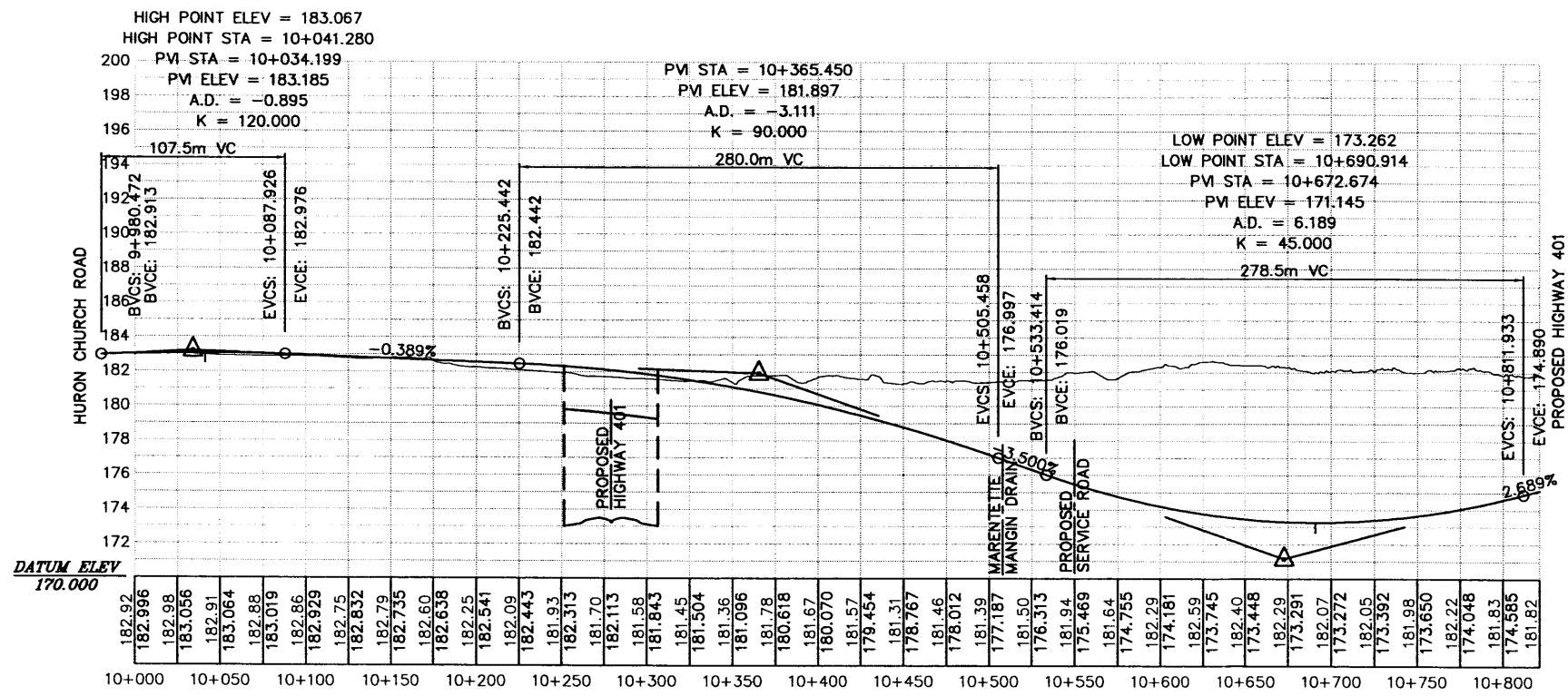


HIGHWAY 401

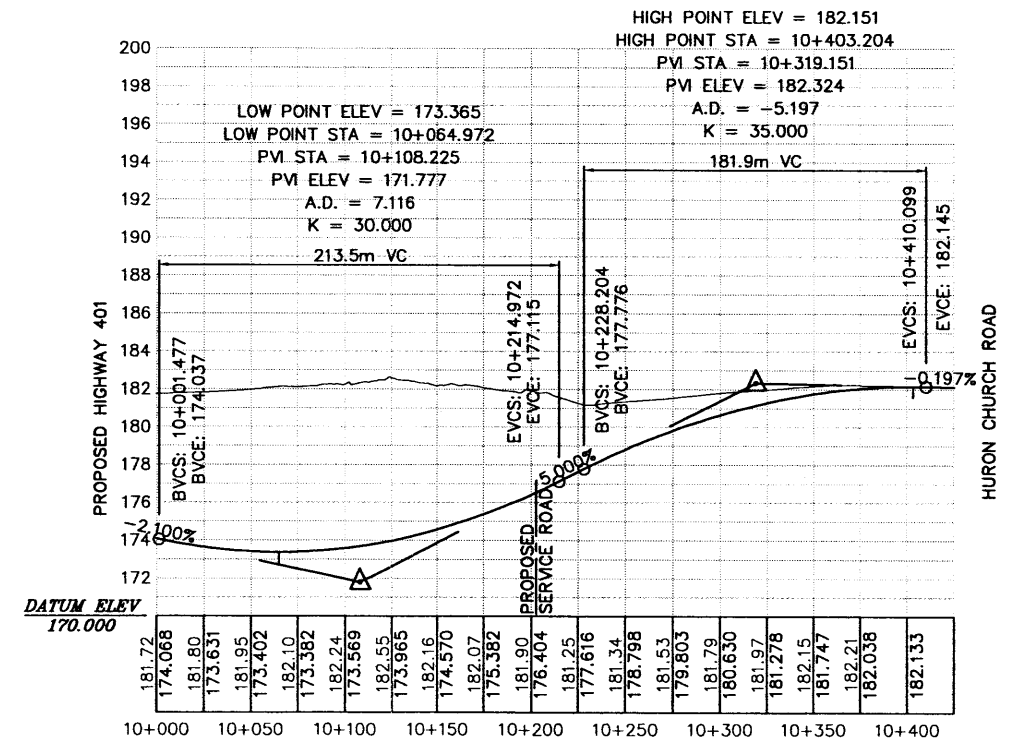
FILENAME: O:\DRIC\16_Structural\CADD\Alignment\PractAlt1a_December06\Printed July2007-11edAug2006\ Hwy401 - Access Road At 1A_PrintedJuly2007.dwg
 PLOTDATE: Aug 06, 2007 - 12:40pm



HIGHWAY 401

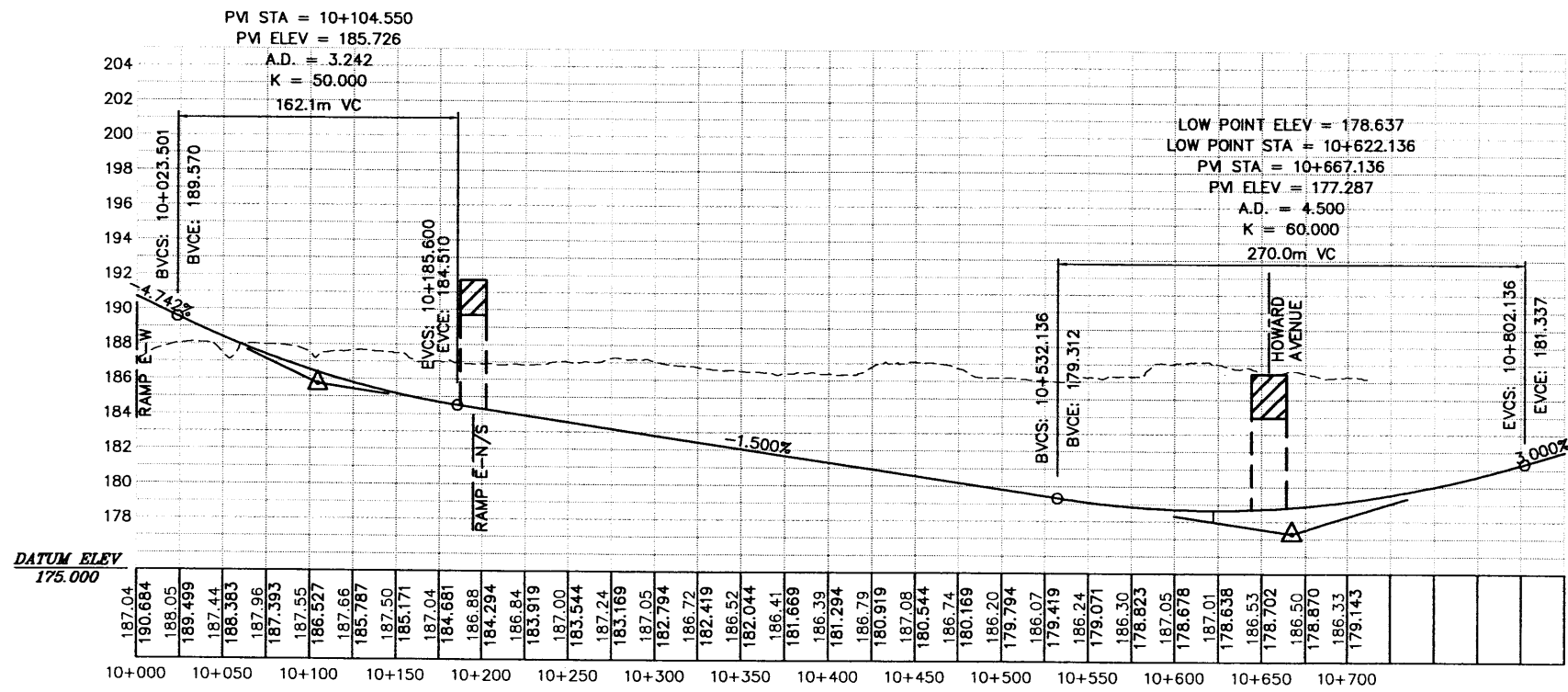


ALT 1A - HURON CHURCH ROAD TO HIGHWAY 401 - RAMP N-S

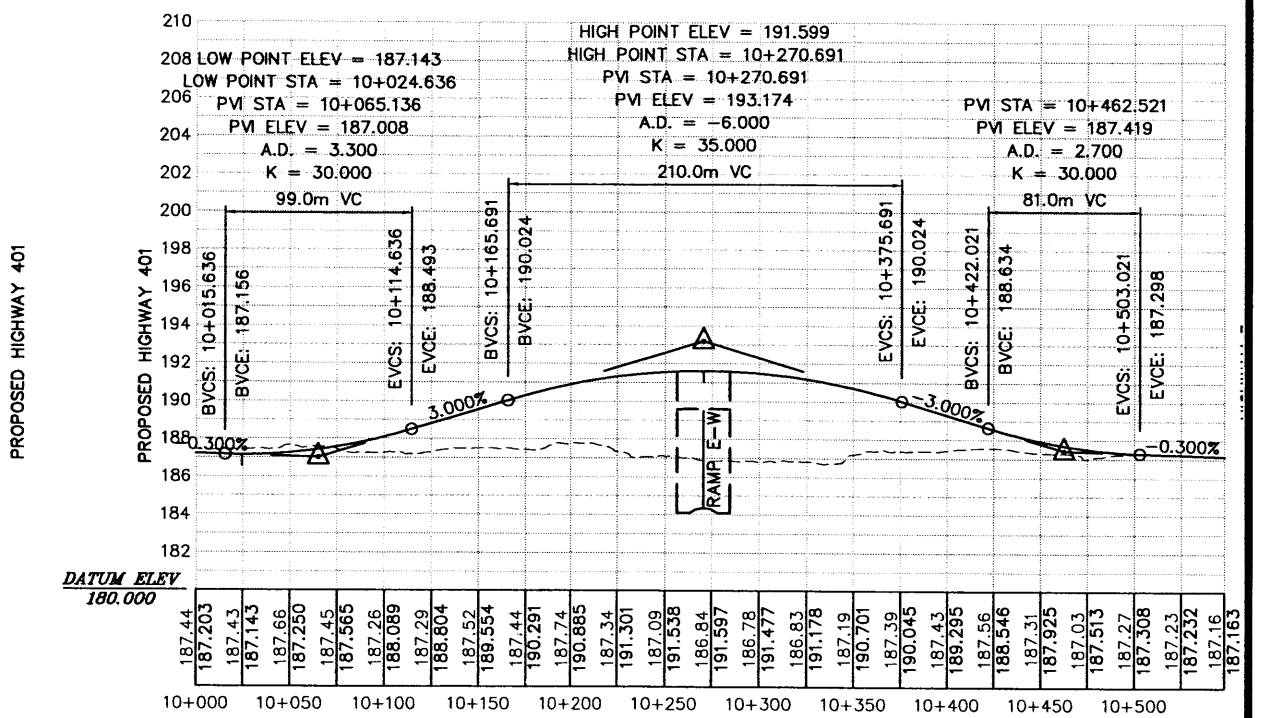


ALT 1A - HIGHWAY 401 TO HURON CHURCH ROAD - RAMP S-N

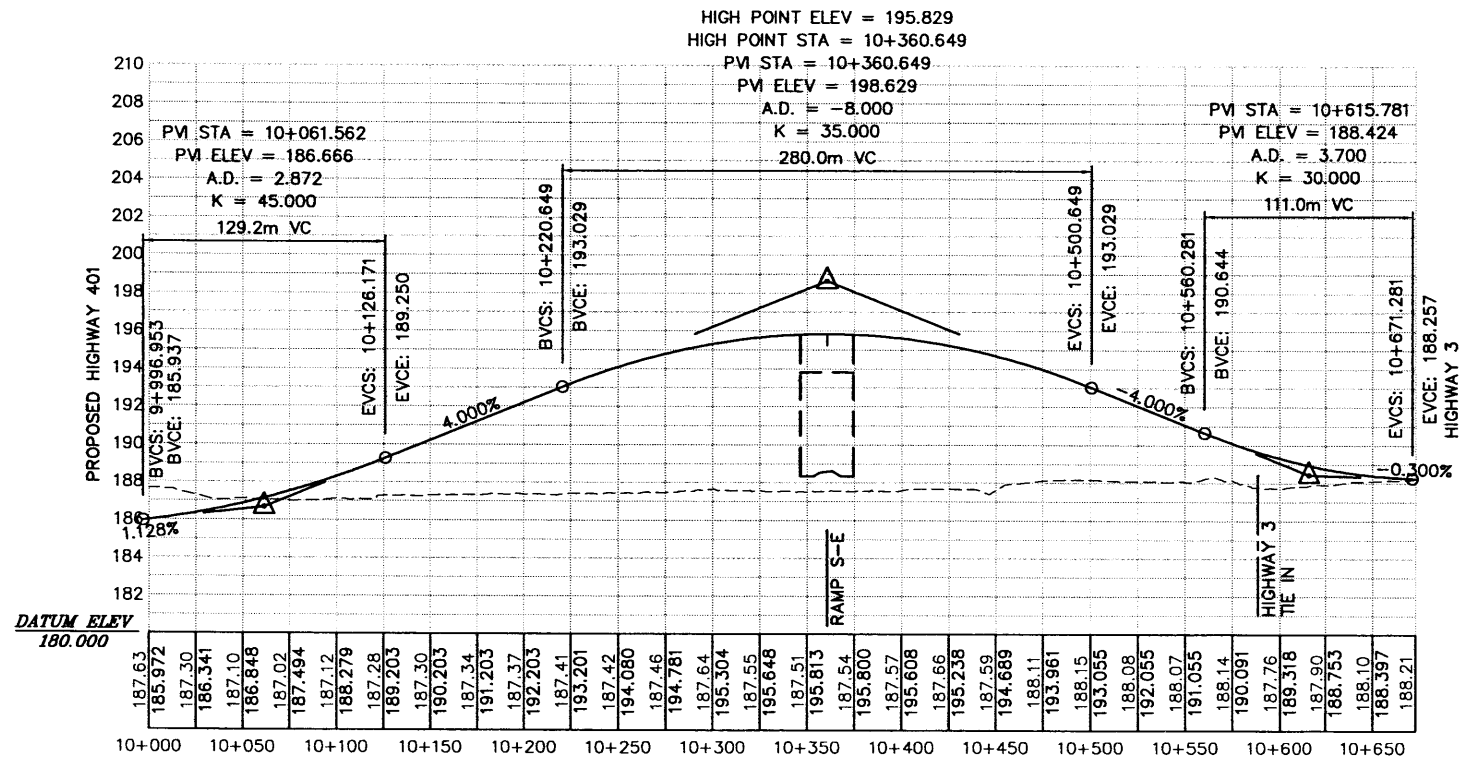
FILENAME: C:\ORCA\16_Structure\CADD\Alignment\Rampst-Printed JULY2007--title.dwg 06, 2007 - 12:41 pm
 ALT 1A - Highway 3 to Highway 401 - Ramp E-W
 ALT 1A - Highway 401 to Highway 3 - Ramp E-N/S



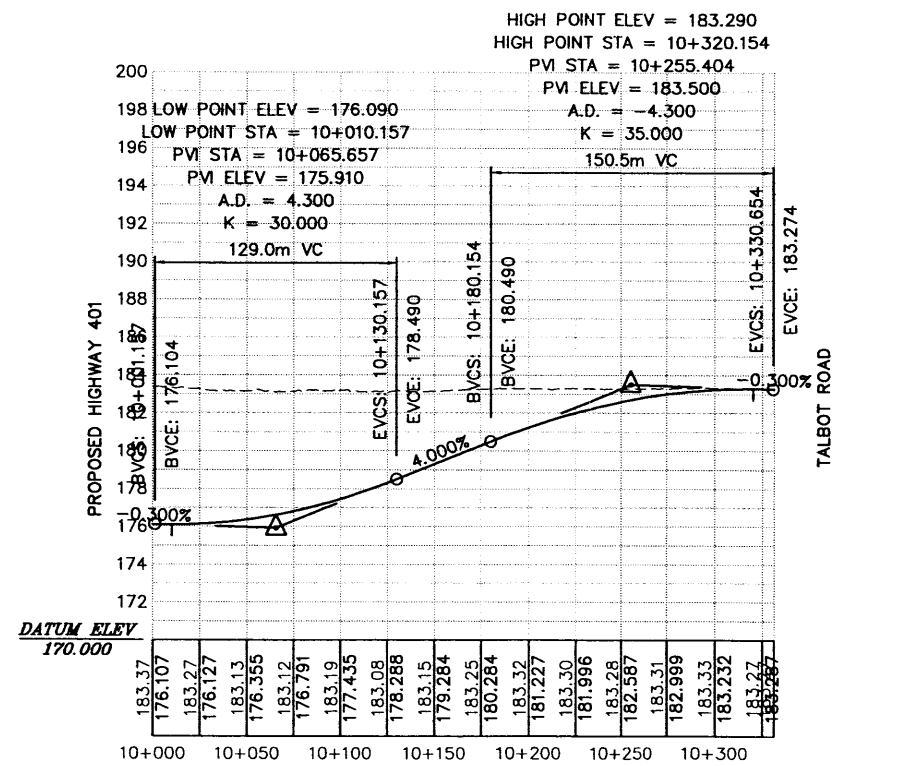
ALT 1A - HIGHWAY 3 TO HIGHWAY 401 - RAMP E-W



ALT 1A - HIGHWAY 401 TO HIGHWAY 3 - RAMP E-N/S

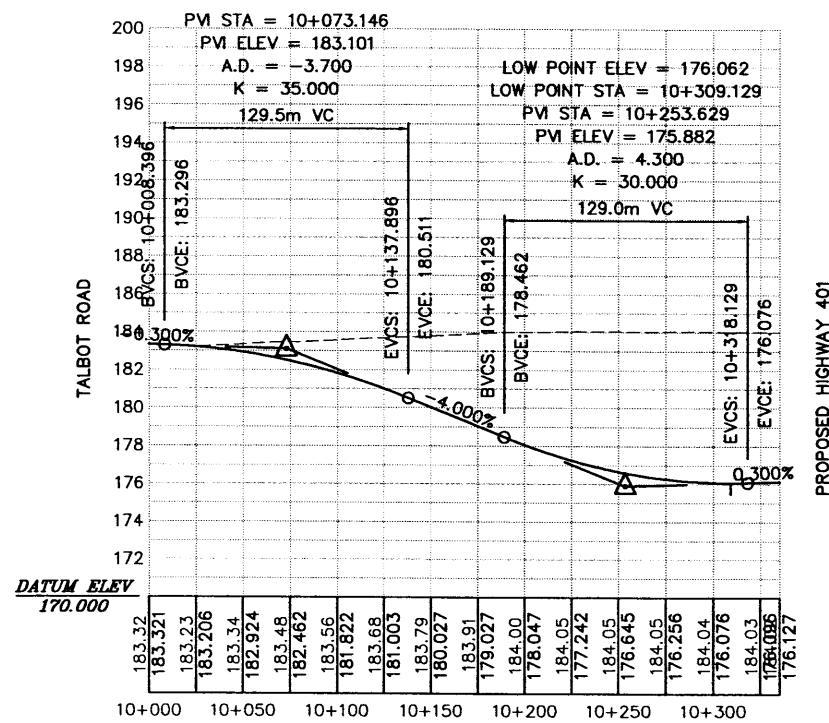


ALT 1A - HIGHWAY 401 TO HIGHWAY 3 - RAMP W-E

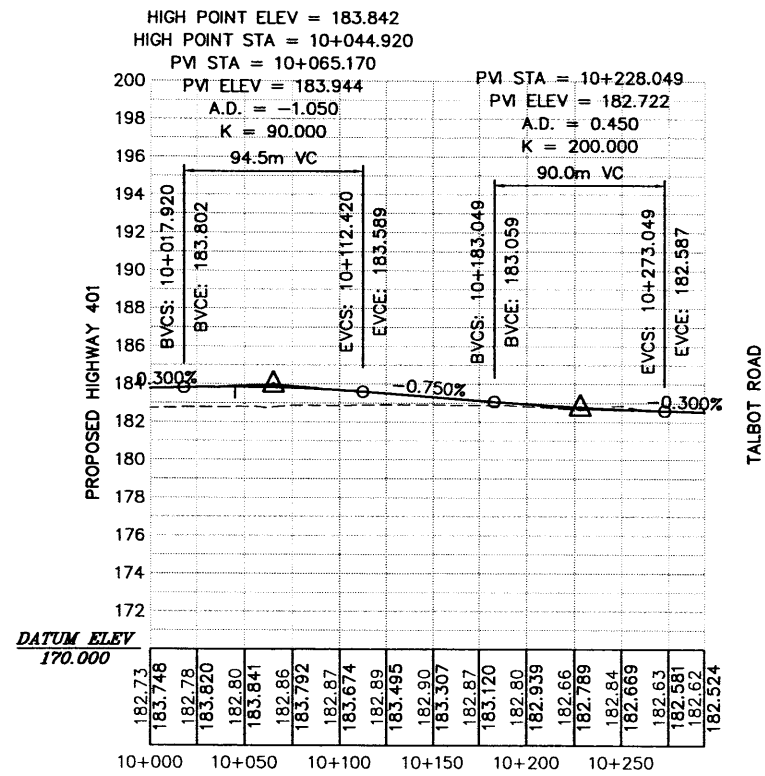


ALT 1A - HWY 401 W TO TALBOT RD W SLIP OFF RAMP E-W - EAST OF ST. CLAIR

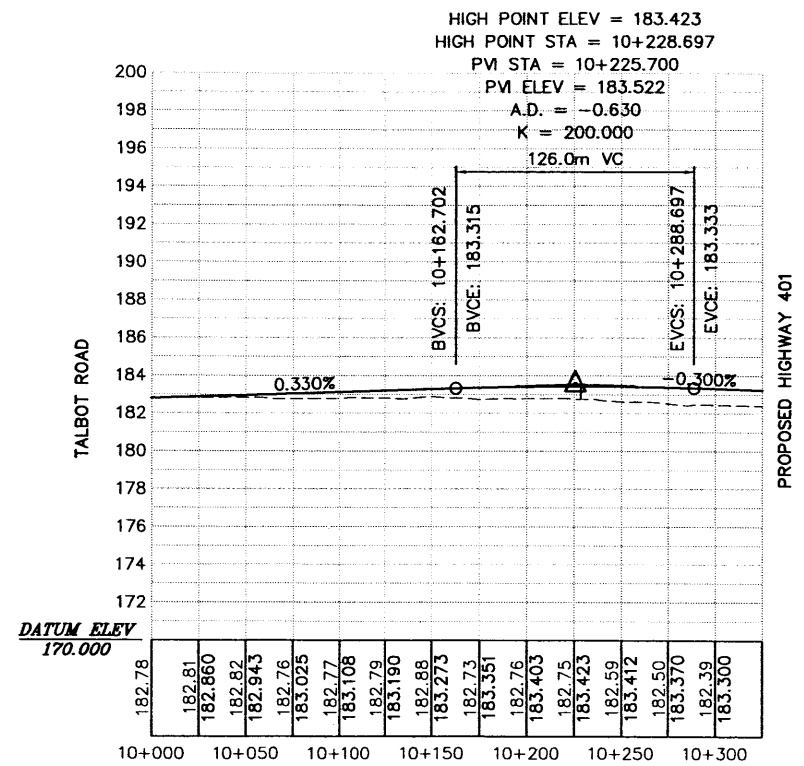
FILENAME:O:\DRIC\16_Structural\CADD\Alignment\Ramps-Printed JULY2007-titledAug2006\Hwy401 Ext Ramp Profiles - alt 1A-printed July 2007.dwg
 PLOTDATE:Aug 06, 2007 - 12:41pm



ALT 1A - TALBOT RD E TO HWY 401 E SLIP ON RAMP W-E - EAST OF ST. CLAIR



ALT 1A - HWY 401 E TO TALBOT RD E SLIP OFF RAMP W-E - WEST OF ST. CLAIR

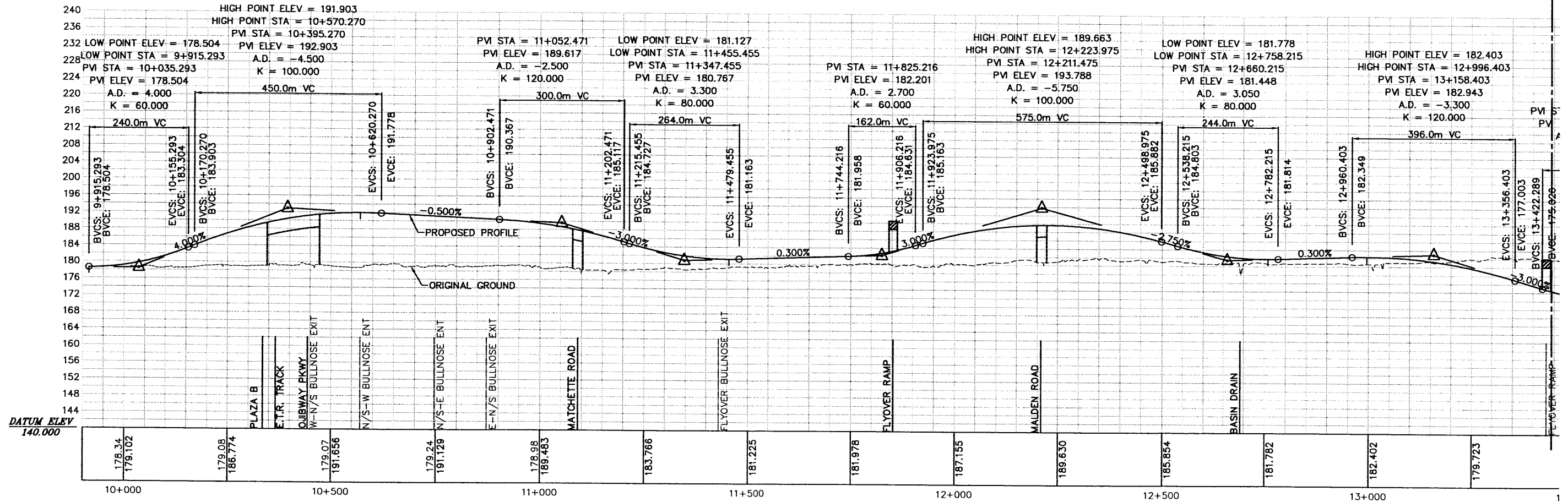


ALT 1A - TALBOT RD W TO HWY 401 W SLIP ON RAMP E-W - WEST OF ST. CLAIR

Appendix B.2

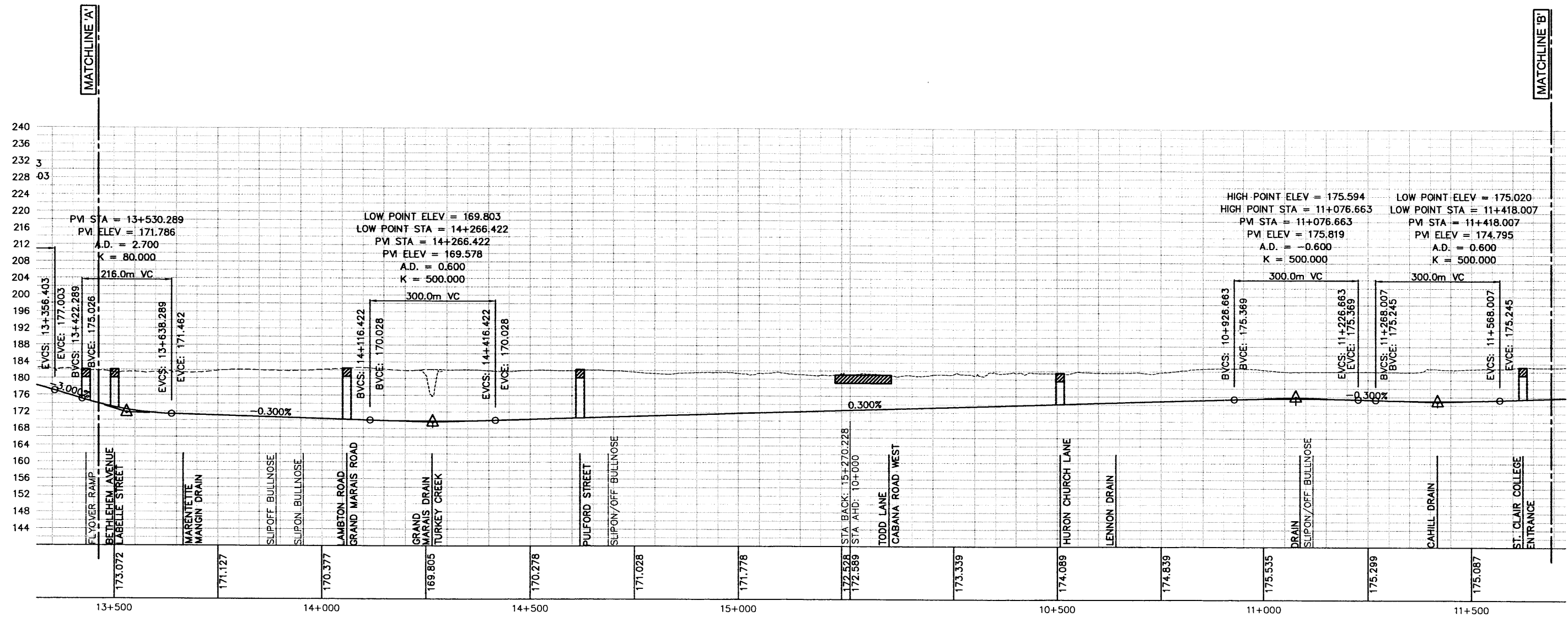
Profile 2 (Sheets 1 to 7) for Alternative 1B

FILENAME: c:\p1\DRIC\16_Structure\CADD\Alignment\ProcAlt\December06\Printed July2007 - titled Aug 2006\Hwy401 - Access Road Alt 1B_Printed July 2007.dwg
 PLOT DATE: Aug 06, 2007 - 12:43pm



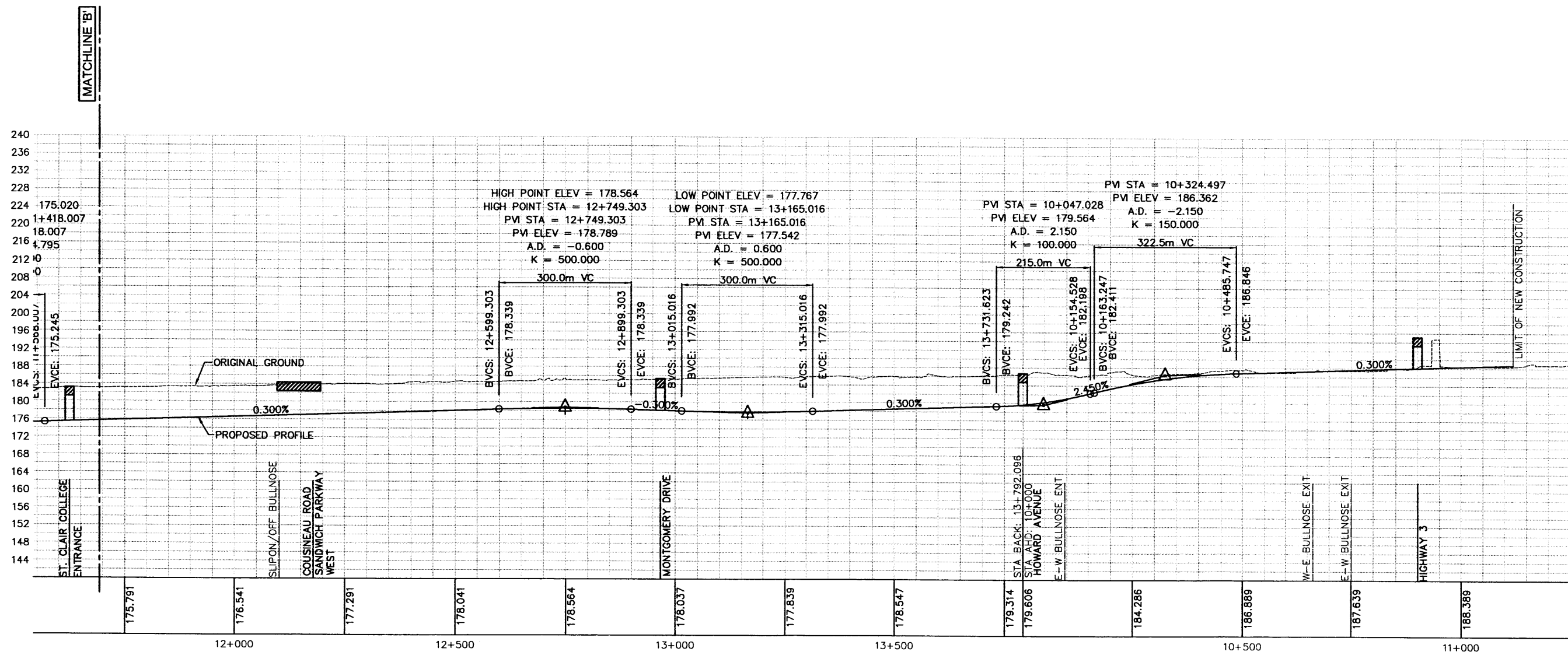
HIGHWAY 401

FILENAME: C:\DRIC\18_Structure\CADD\Alignment\Profile\Printed July2007 - titled Aug 2006\18_Access Road Alt 1B_Printed July 2007.dwg
 PLOT DATE: Aug 06, 2007 - 12:43pm



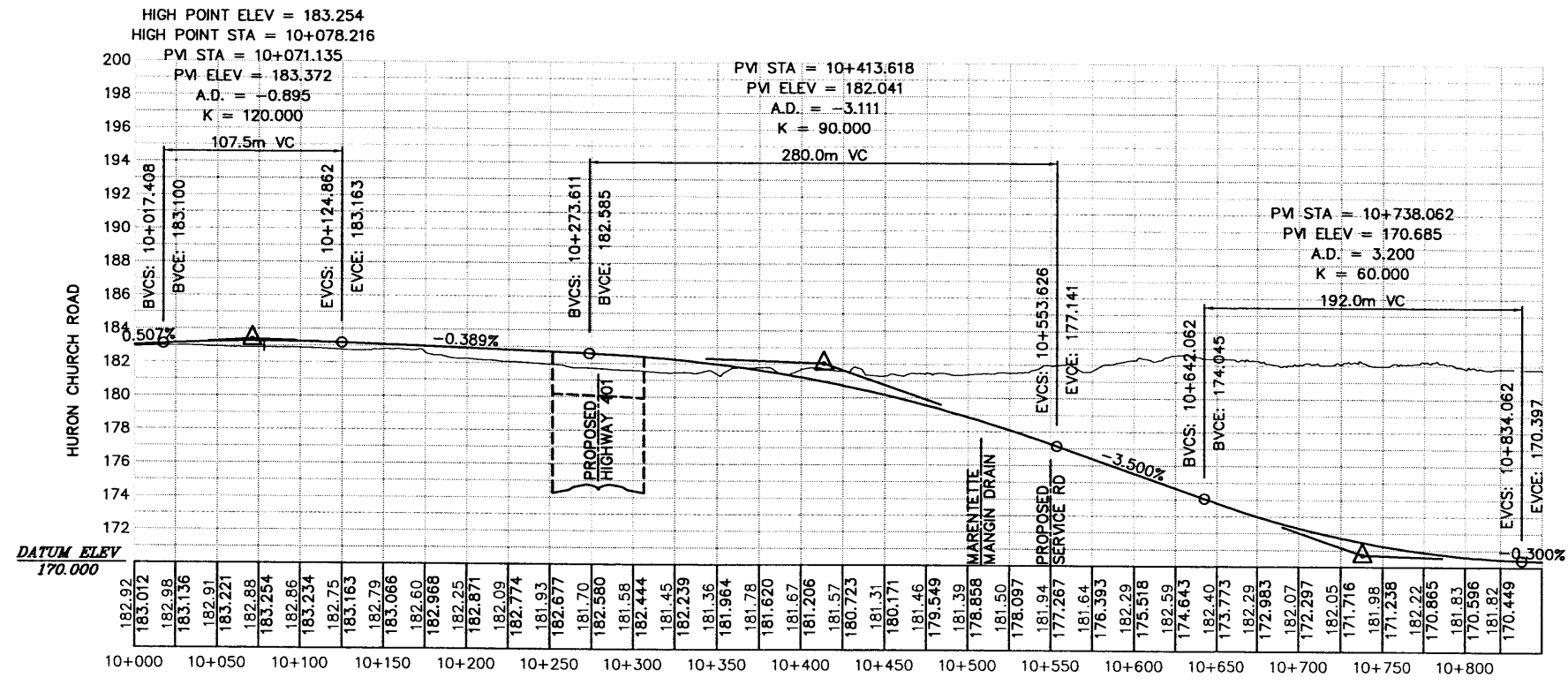
HIGHWAY 401

FILENAME: O:\DRIC\16_Structural\CADD\Alignment\PrctAlt\December06\Printed July2007--titledAug2006\Hwy401 - Access Road At 1B_PrintedJuly2007.dwg
 PLOTDATE: Aug 06, 2007 - 12:43pm

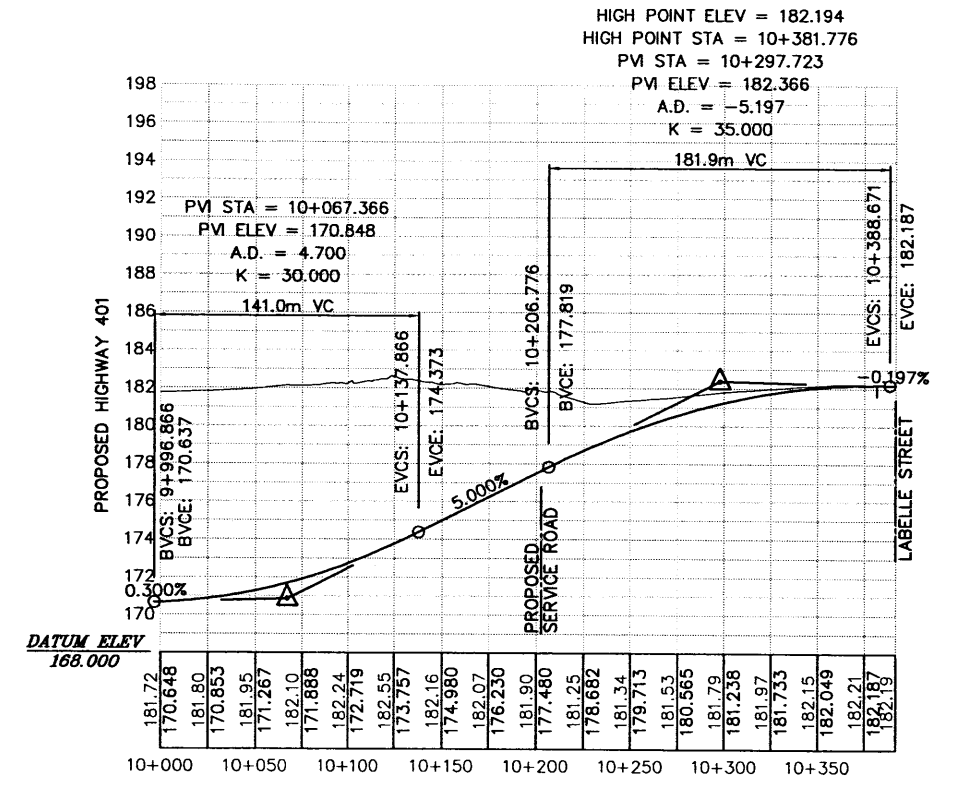


HIGHWAY 401

FILENAME: O:\ORIC\16_Structural\CADD\Alignment\Rampa-Printed JULY2007-titledAug2006\Hwy401_Ext Ramp Profiles - alt 1B-printed July 2007.dwg
 PLOTDATE: Aug 06, 2007 - 12:45pm

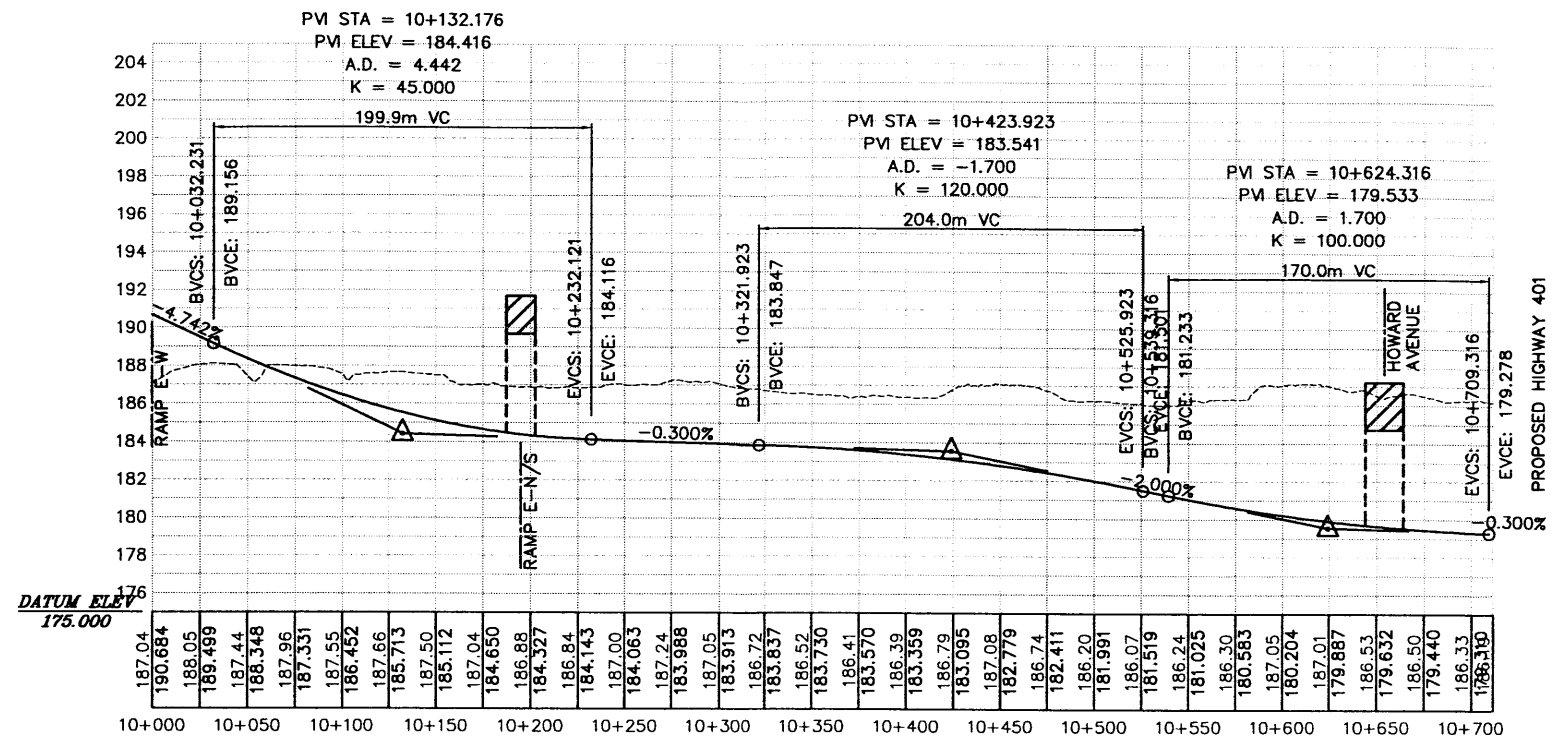


ALT 1B - HURON CHURCH ROAD TO HIGHWAY 401 - RAMP N-S

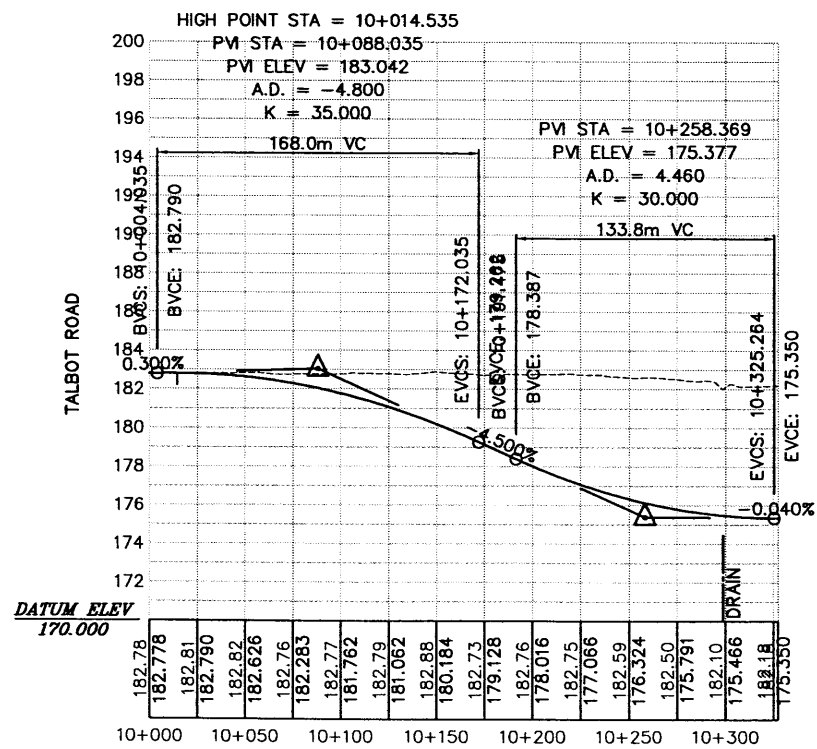


ALT 1B - HIGHWAY 401 TO HURON CHURCH ROAD - RAMP S-N

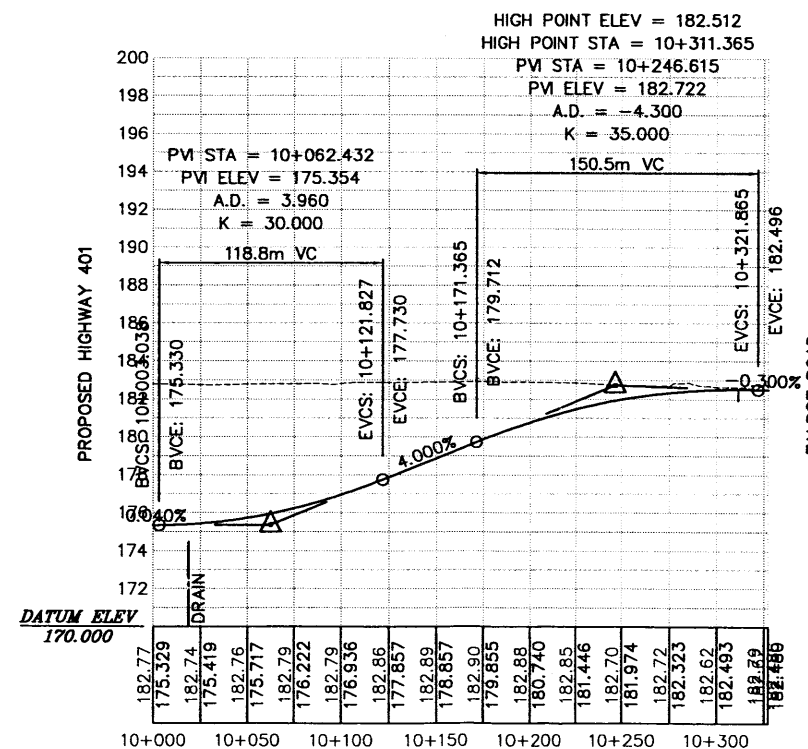
FILENAME: D:\DRIC\16_Structure\CADD\Alignment\Ramps-Printed JULY2007-11edAug2006\Hwy401_Ext_Ramp_Profiles - alt 1B-printed July 2007.dwg
 PLOTDATE: Aug 06, 2007 - 12:45pm



ALT 1B - HIGHWAY 3 TO HIGHWAY 401 - RAMP E-W

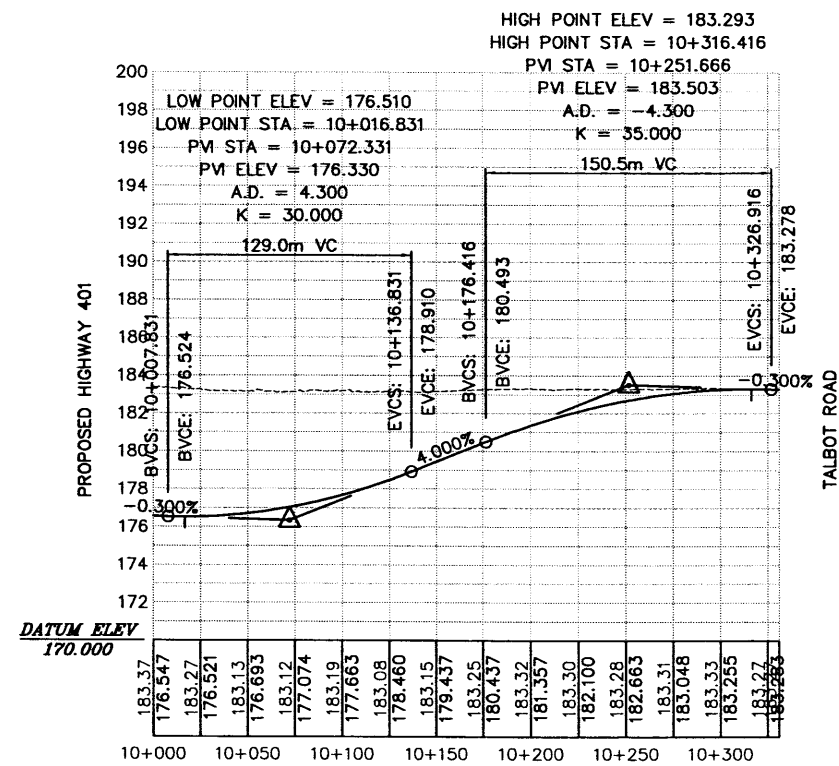


ALT 1B - TALBOT RD W TO HWY 401 W SLIP ON RAMP E-W - WEST OF ST. CLAIR

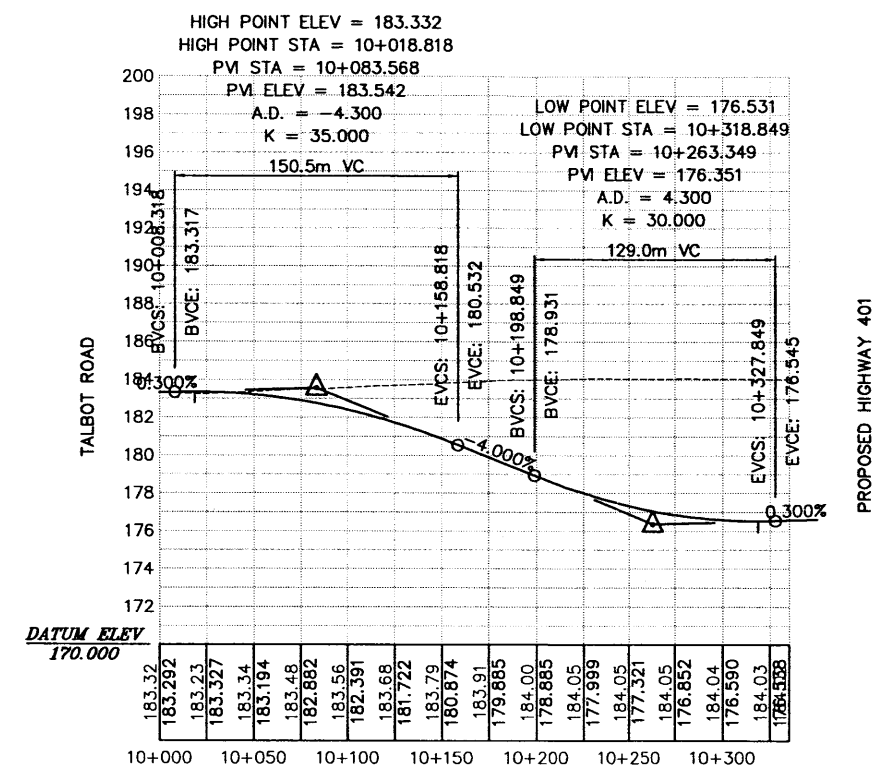


ALT 1B - HWY 401 E TO TALBOT RD E SLIP OFF RAMP W-E - WEST OF ST. CLAIR
 DTM:DTM03

FILENAME: (S:\DRIC\1B_Structure)\CADD\Alignment\Ramps--Printed JULY2007--HttedAug2006\Hwy401 Ext. Ramp Profiles - alt 1B--printed July 2007.dwg
 PLOTDATE: Aug 06, 2007 - 12:47pm

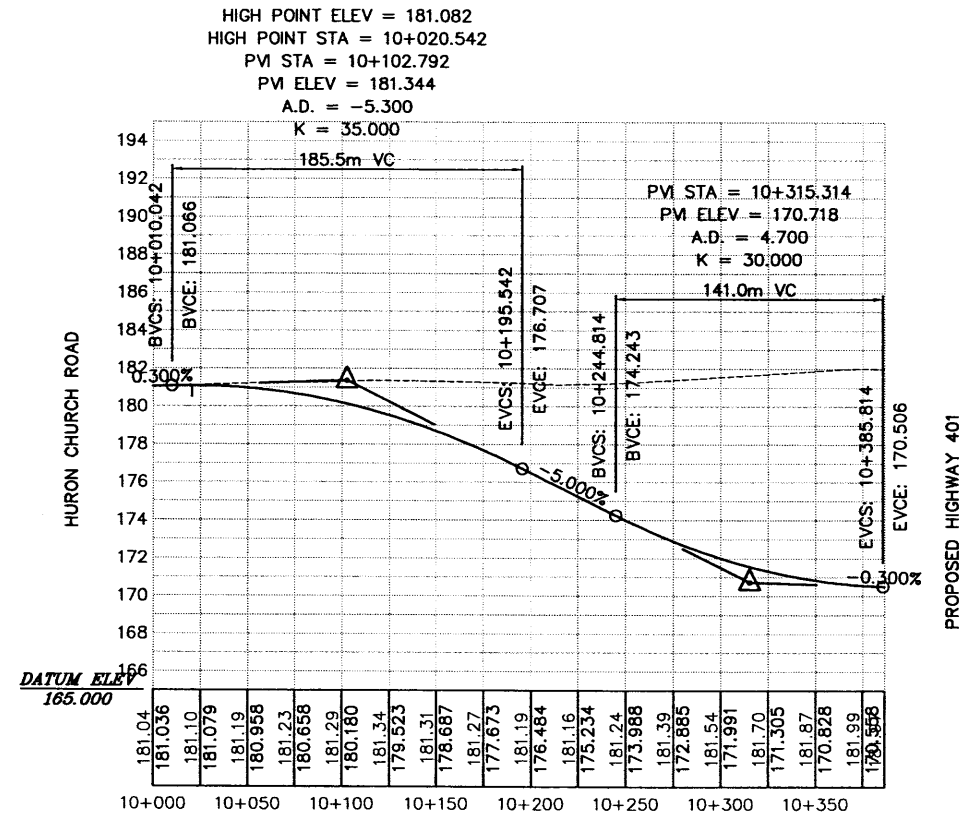


ALT 1B - HWY 401 W TO TALBOT RD W SLIP OFF RAMP E-W - EAST OF ST. CLAIR

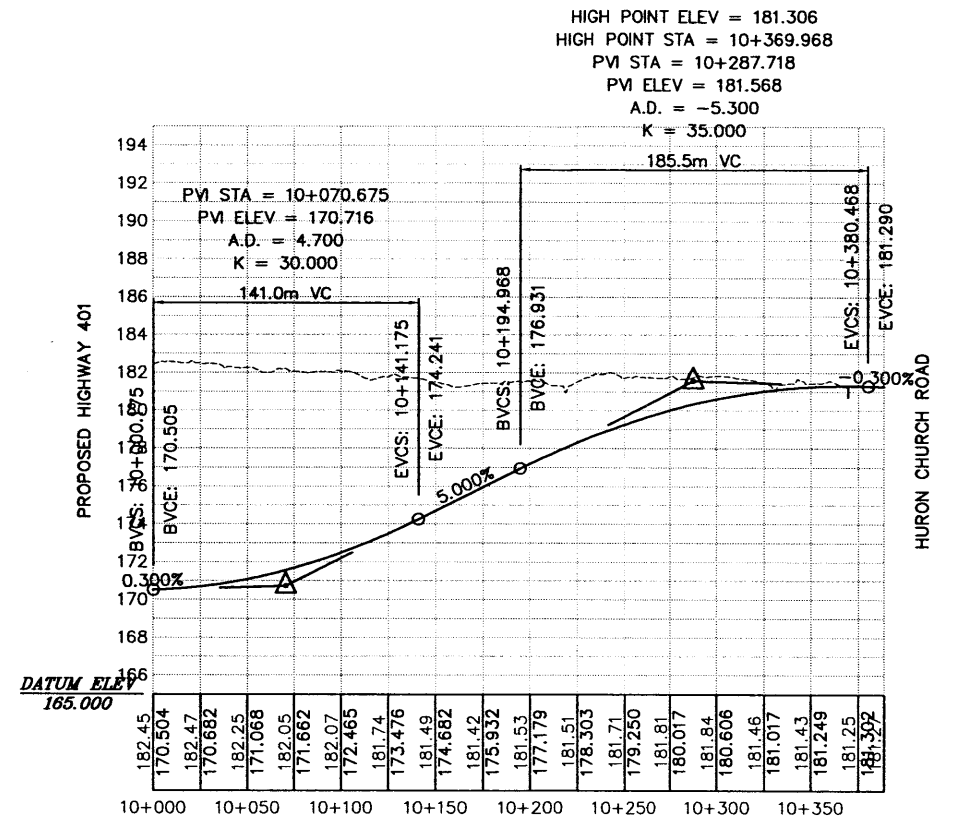


ALT 1B - TALBOT RD E TO HWY 401 E SLIP ON RAMP W-E - EAST OF ST. CLAIR

FILENAME: C:\DRIC\16_Structural\CADD\Alignment\Ramps-Printed JULY2007-HttedAug2006\Hwy401 Ext Ramp Profiles - alt 1B-printed July 2007.dwg
 PLOT DATE: Aug 06, 2007 - 12:47pm



ALT 1B - HURON CHURCH RD N TO HWY 401 N SLIP ON RAMP S-N - WEST OF CABANA

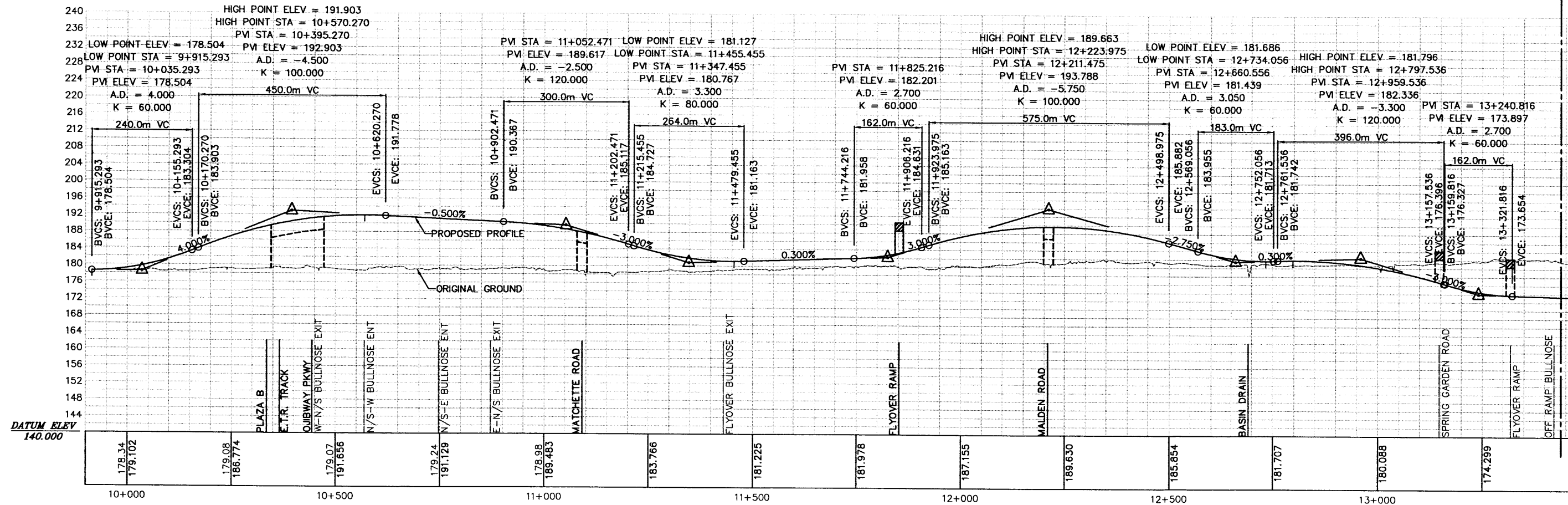


ALT 1B - HWY 401 S TO HURON CHURCH RD S SLIP OFF RAMP N-S - WEST OF CABANA

Appendix B.3

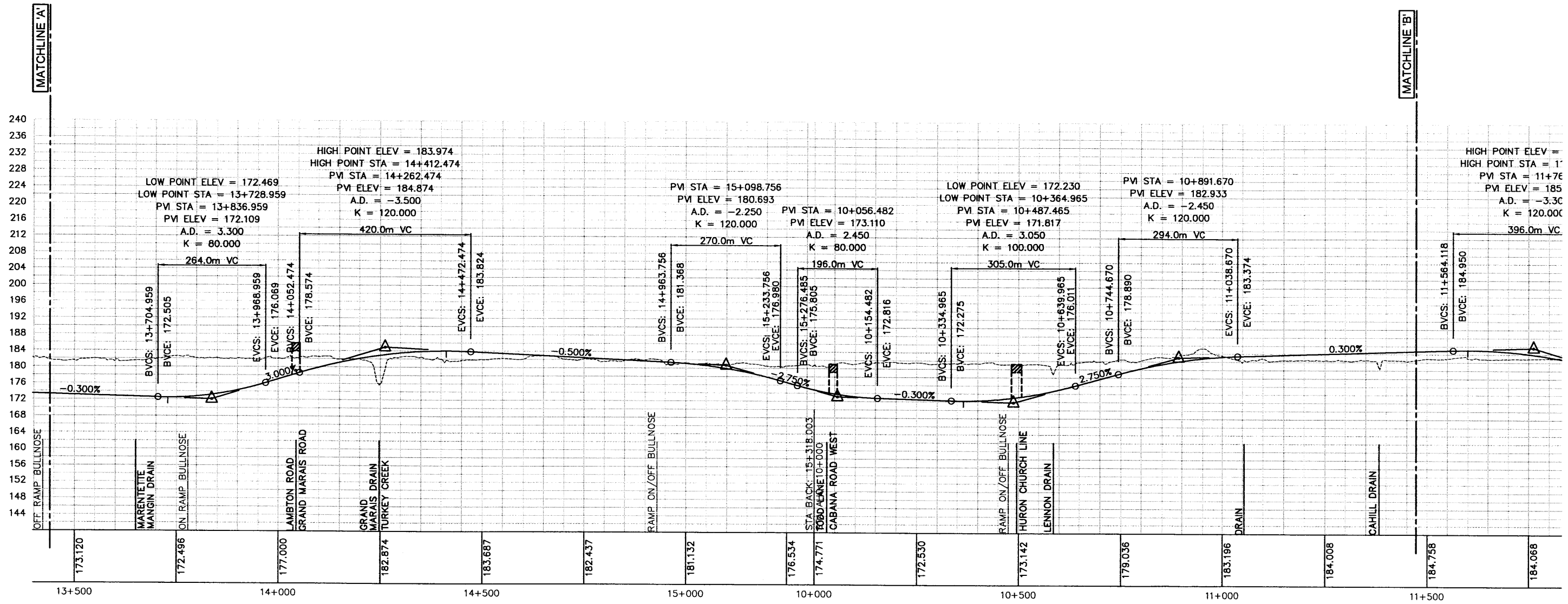
Profile 3 (Sheets 1 to 5) for Alternative 2A

FILENAME: O:\DRIC\16_Structural\CADD\Alignment\Printed July2007--titledAug2006\Hwy401 - Access Road Alt 2A--PrintedJuly2007.dwg
 PLOTDATE: Aug 06, 2007 - 12:48pm



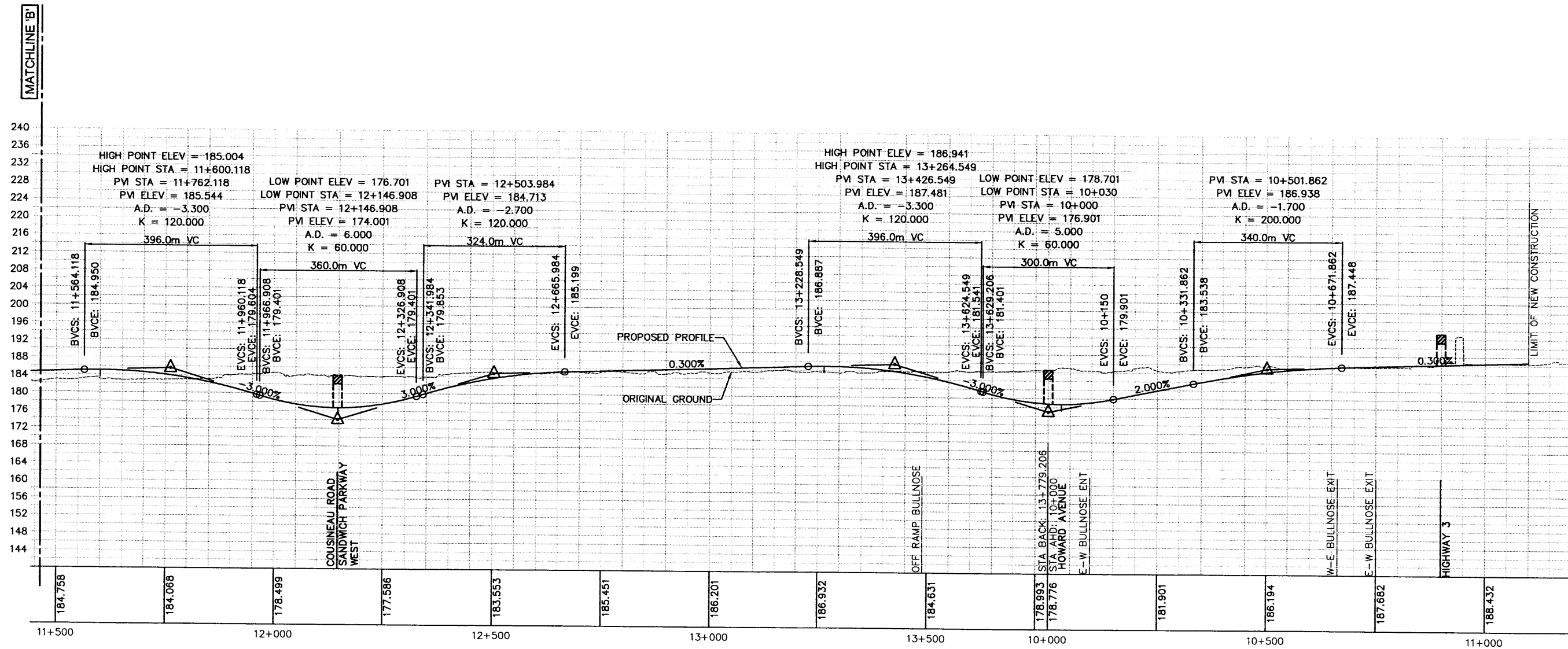
HIGHWAY 401

FILENAME: G:\DRIC\16_Structural\CADD\Alignment\Print\41a_December06\Printed July2007-11:44am\2006\Hwy401 - Access Road Alt 2A-Printed July2007.dwg
 PLOTDATE: Aug 06, 2007 - 12:43pm



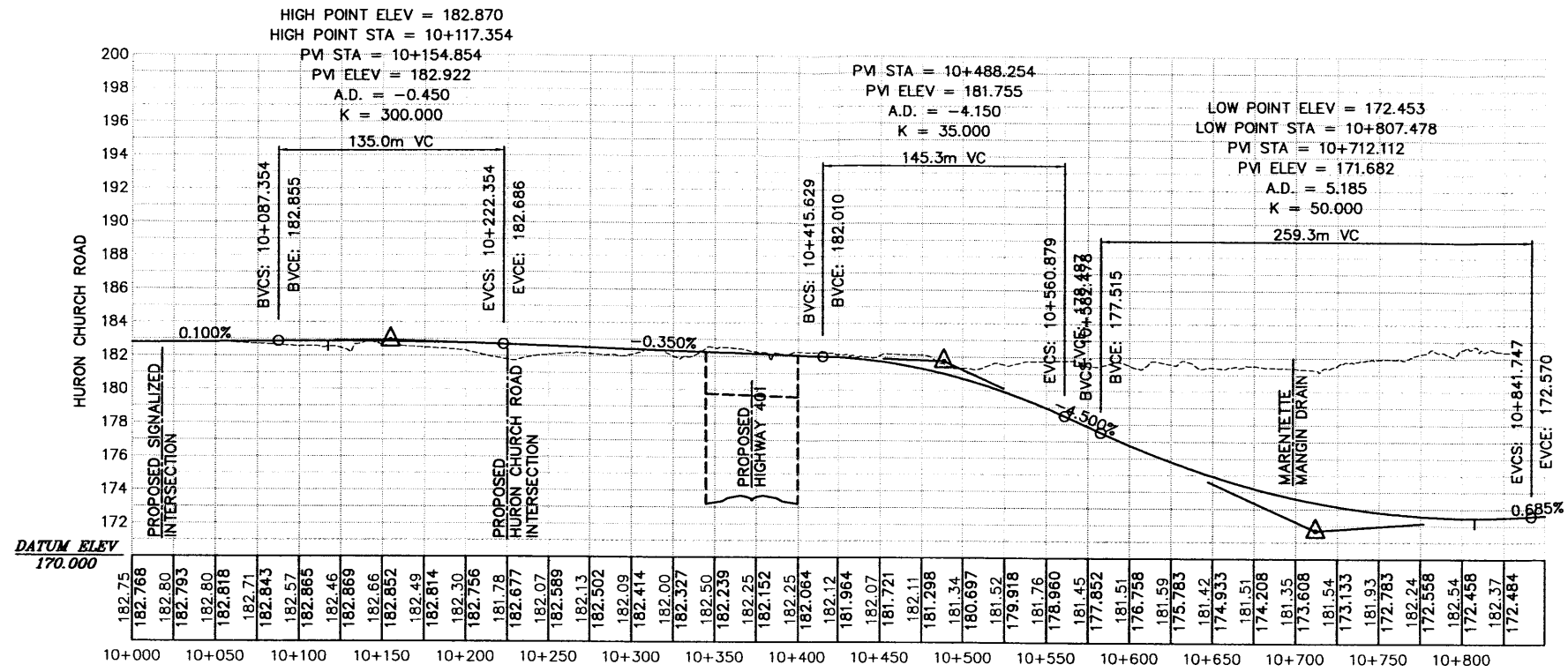
HIGHWAY 401

FILENAME: O:\DRIC\16_Structural\CADD\Alignment\Pract41a_December06\Printed July2007-r1ledAug2006\Hwy401 - Access Road Alt 2A-PrintedJuly2007.dwg
 PLOTDATE: Aug 06, 2007 - 12:48pm

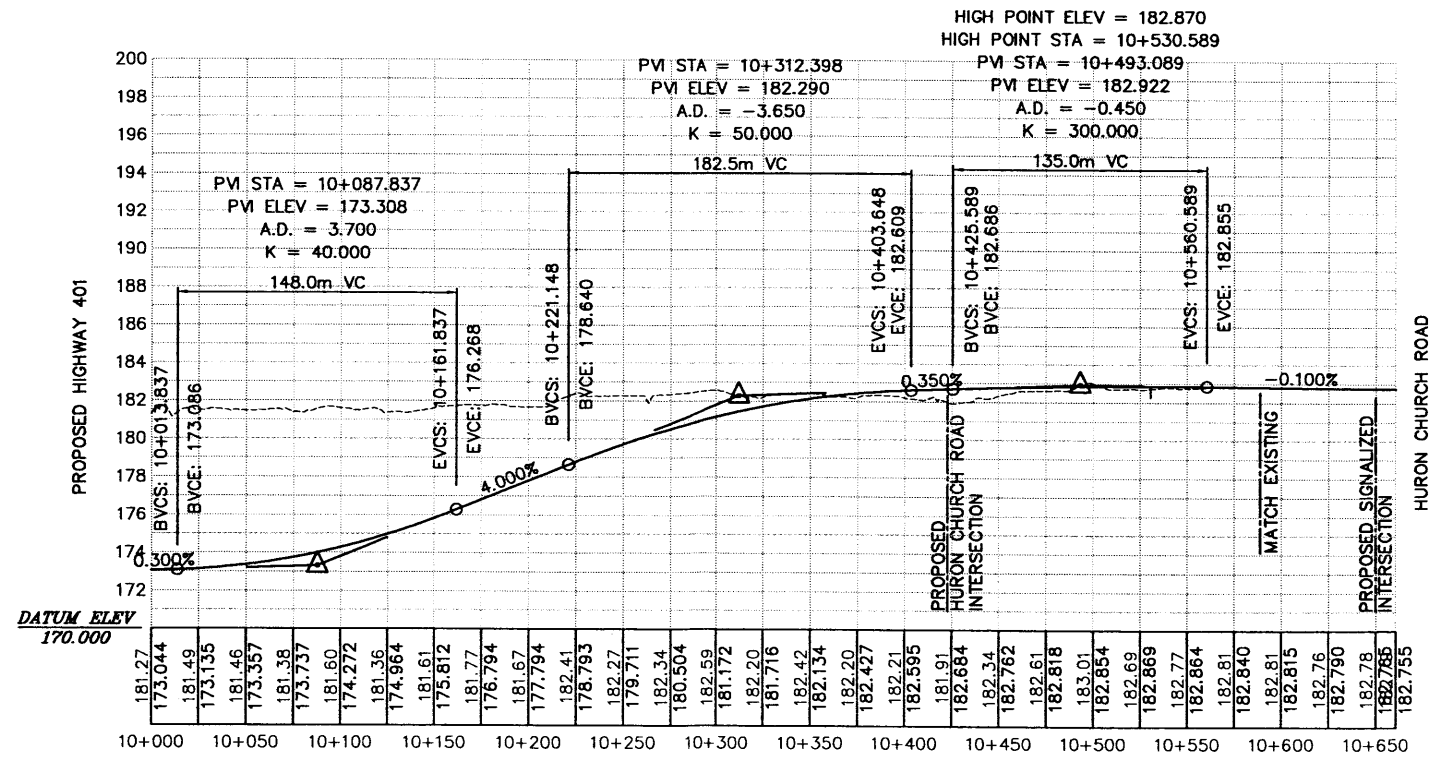


HIGHWAY 401

FILENAME: O:\DRIC\16_Structural\CADD\Alignment\Ramps-Printed JULY2007 - titled Aug 2006\Hwy401 Ext Ramp Profiles - alt 2A - printed July 2007.dwg
 PLOT DATE: Aug 06, 2007 - 12:51 pm

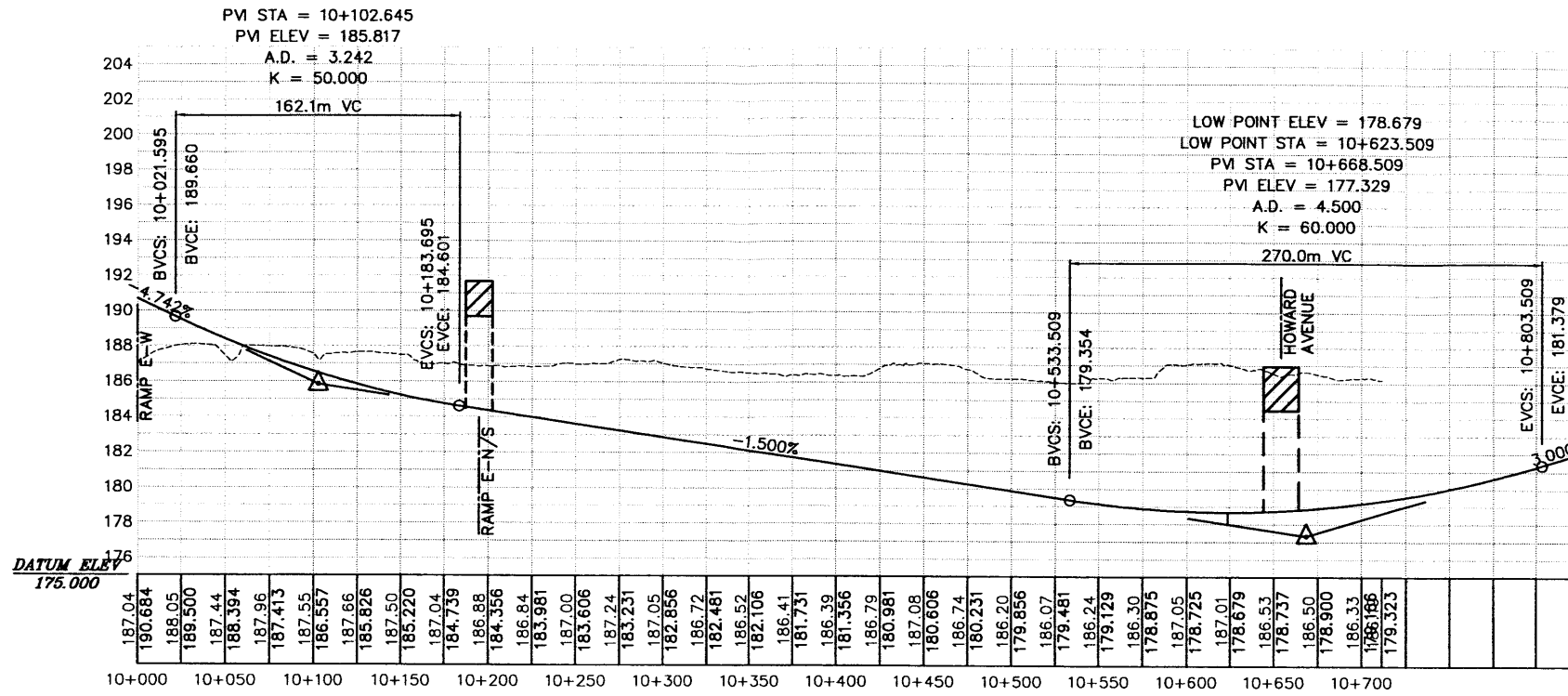


ALT 2A - HURON CHURCH ROAD TO HIGHWAY 401 - RAMP N-S

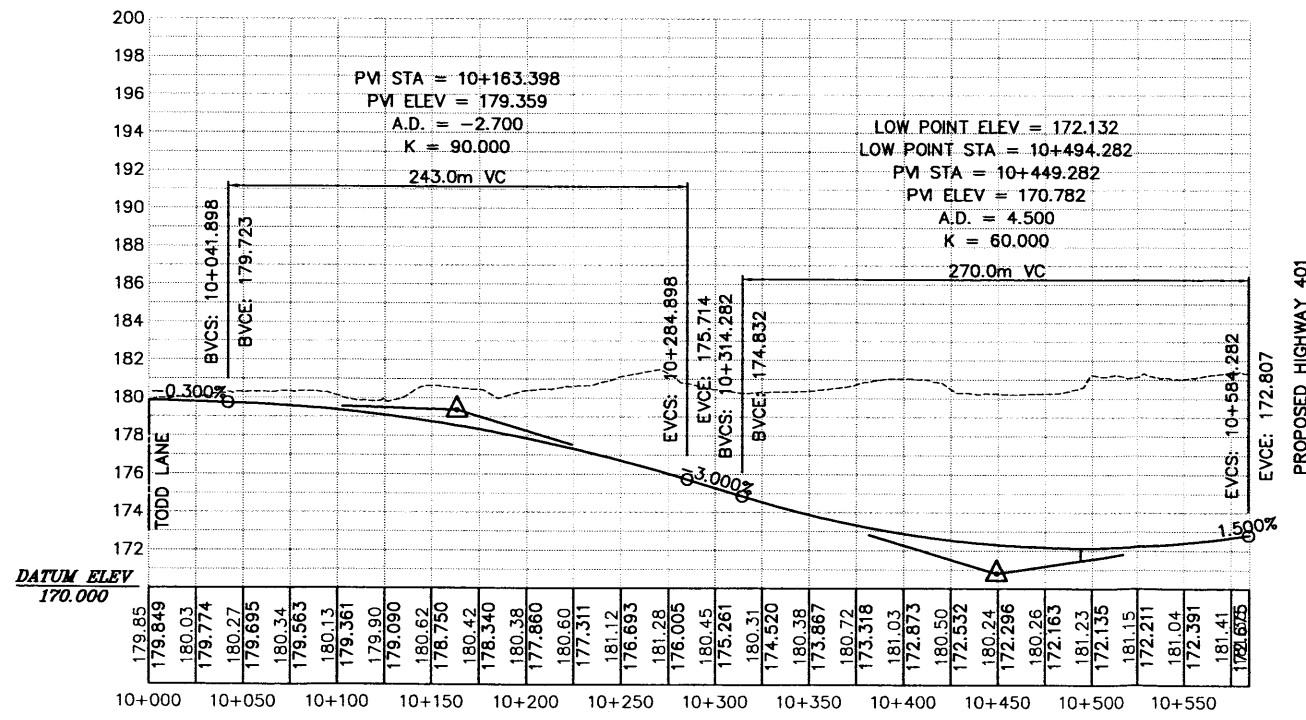


ALT 2A - HIGHWAY 401 TO HURON CHURCH ROAD - RAMP S-N

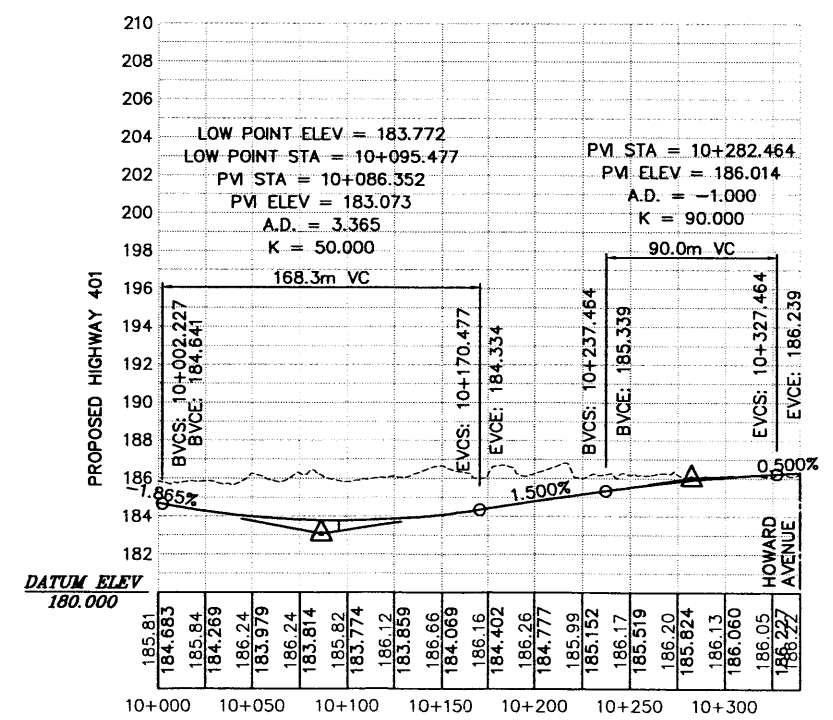
FILENAME: \\DRIC\18_Structure\CADD\Alignment\Ramp-Printed JULY2007-titledAug2006\Hwy401 Ext Ramp Profiles - alt 2A-printed July 2007.dwg
 PLOTDATE: Aug 06, 2007 - 12:13pm



ALT 2A - HIGHWAY 3 TO HIGHWAY 401 - RAMP E-W



ALT 2A - TODD LANE/CABANA RD IC - RAMP E/W-S
 (RAMP N-E/W ON THE OTHER SIDE SIMILAR)

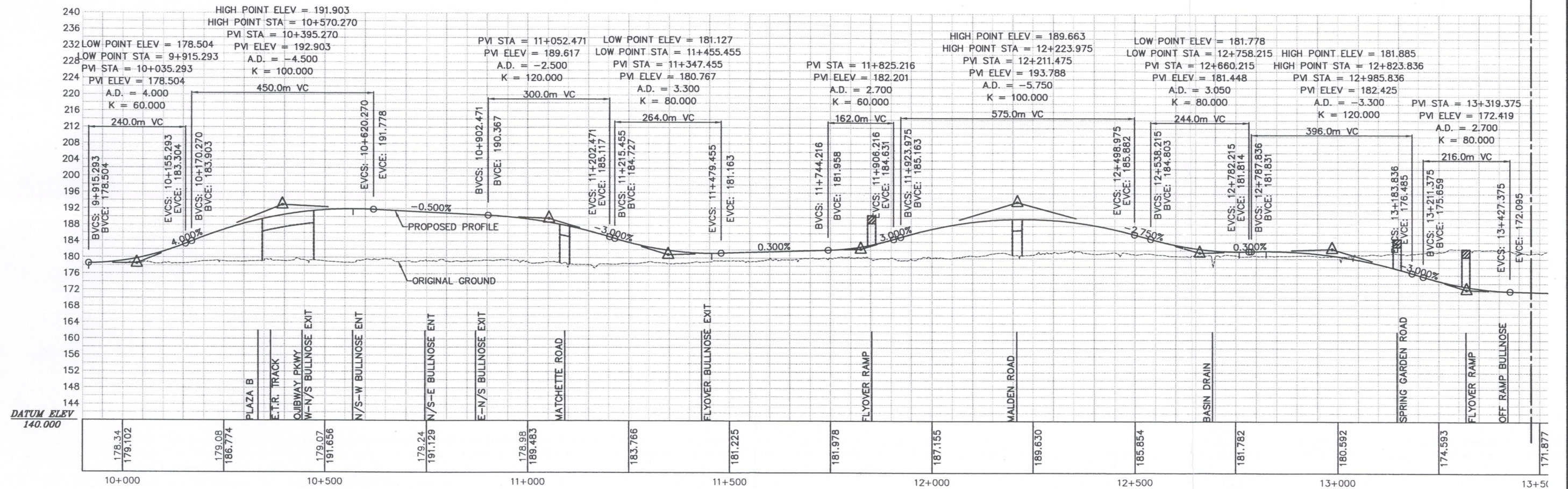


ALT 2A - HOWARD AVE - RAMP W-N/S

Appendix B.4

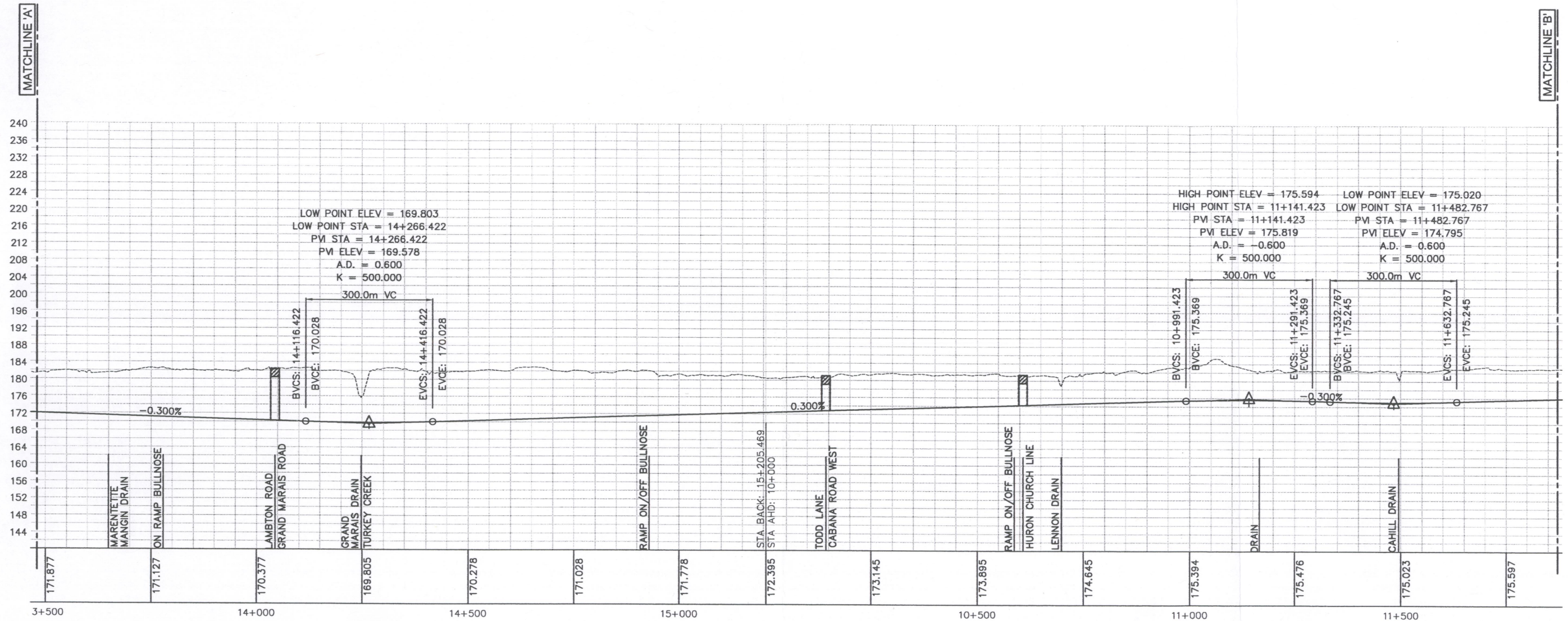
Profile 4 (Sheets 1 to 6) for Alternative 2B

FILENAME: C:\DRIC\16_Structural\CADD\Alignment\CAD\Printed July 2007 - Aligned\Hwy401 - Access Road At 2B - Printed July 2007.dwg
 PLOTDATE: Aug 06, 2007 - 12:53pm



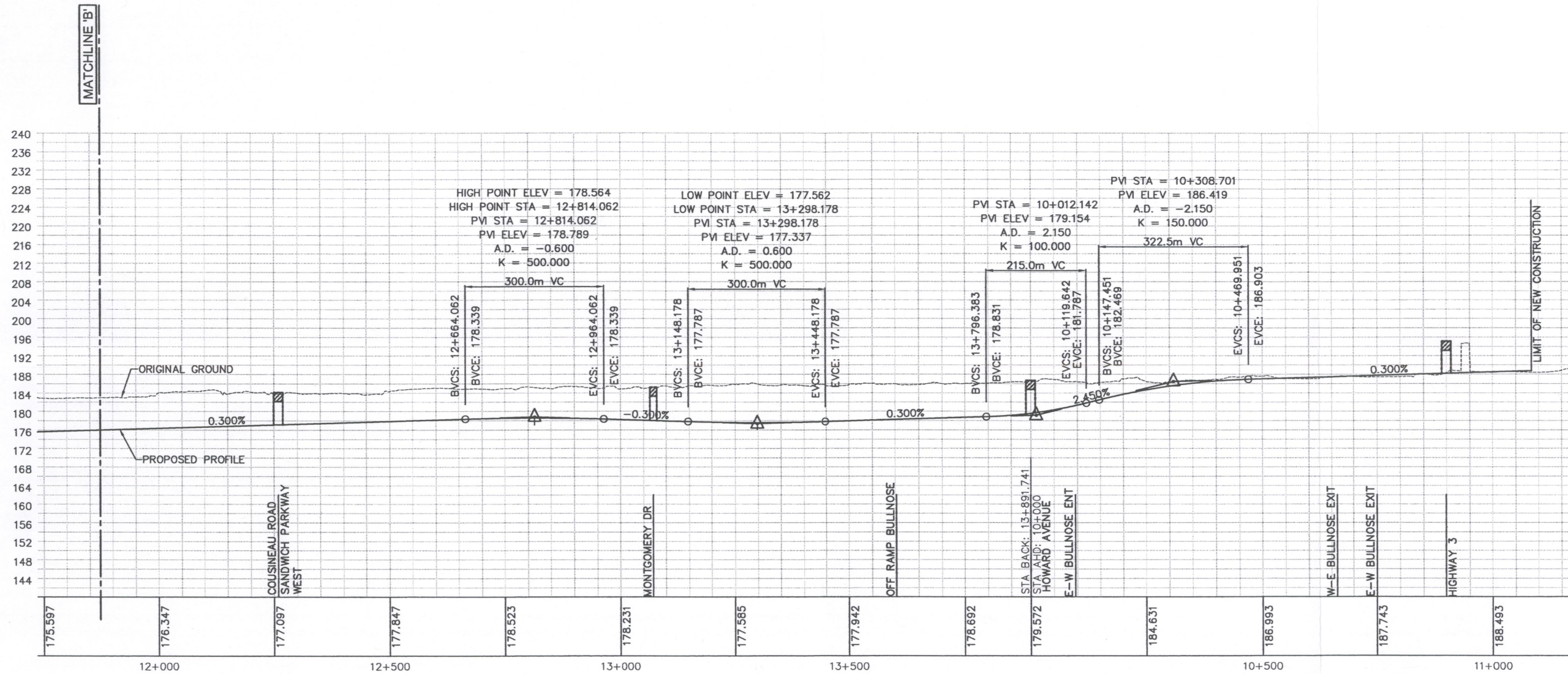
HIGHWAY 401

FILENAME: G:\DRIC\16_Structural\CADD\Alignment\Project\16_December06\Printed July2007-HttedAug2006\Hwy401 - Access Road Alt 2B-PrintedJuly2007.dwg
 PLOTDATE: Aug 06, 2007 - 12:53pm



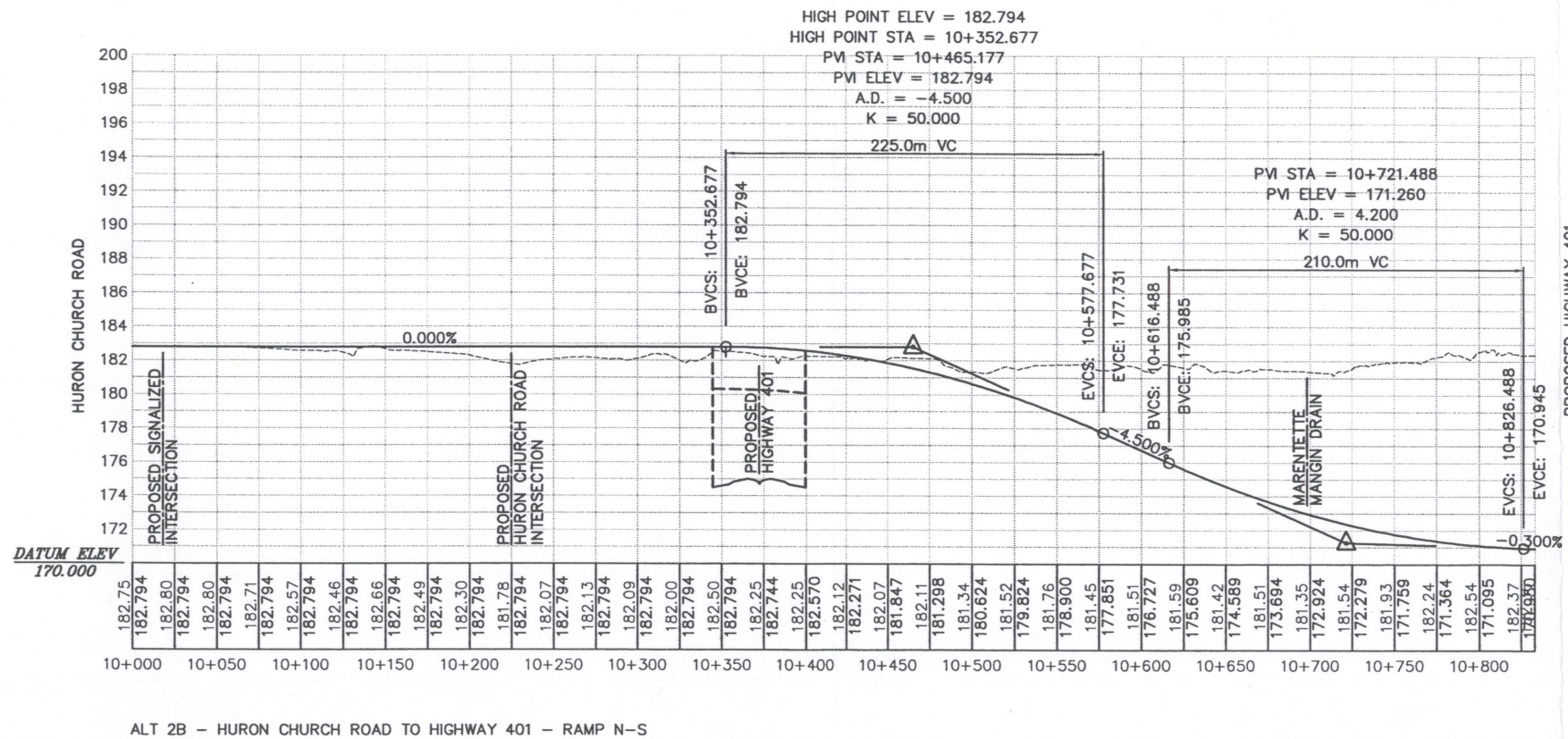
HIGHWAY 401

FILENAME: C:\DRIC\16_Structural\CADD\Alignment\PractAlta_December06\Printed July2007-11:23:53pm - Access Road Alt 2B-Printed July2007.dwg
 PLOT DATE: Aug 06, 2007 - 12:53pm

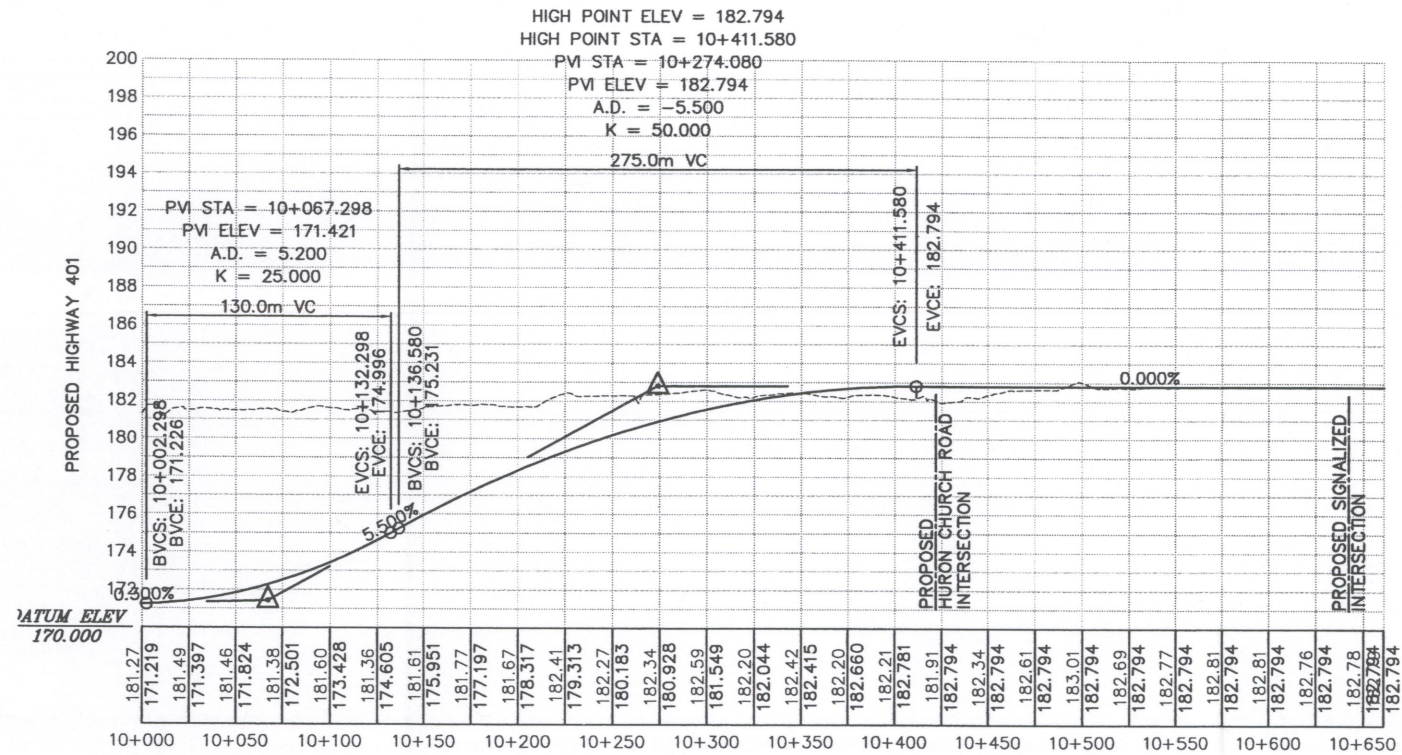


HIGHWAY 401

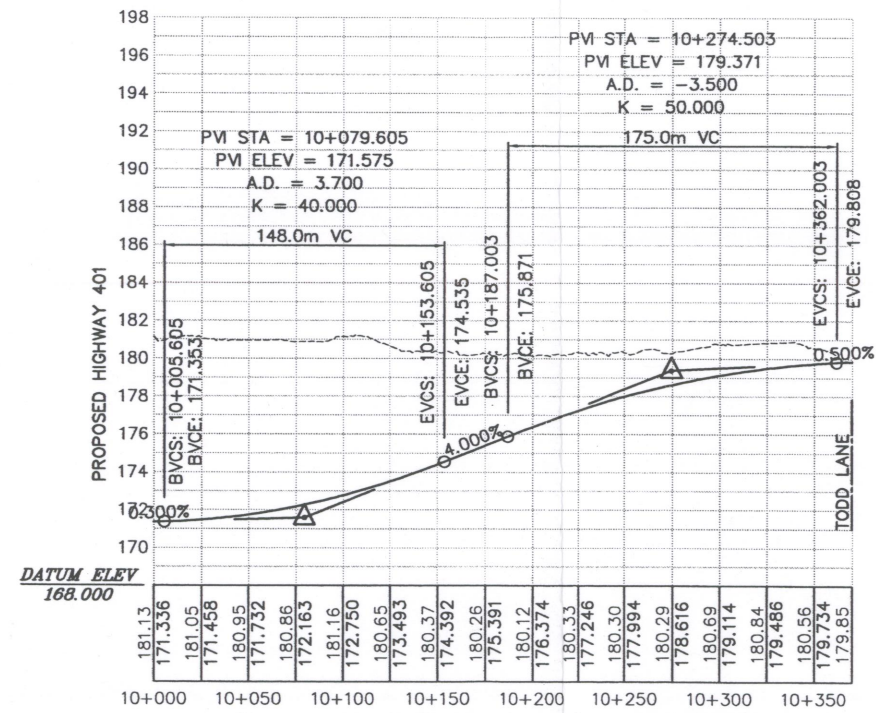
FILENAME: D:\DRIC\16_Structural\CADD\Alignment\Ramps-Printed JULY2007-lttdAug2006\Hwy401 Ext Ramp Profiles - alt 2B-printed July 2007.dwg
 PLOTDATE: Aug 06, 2007 - 12:54pm



FILENAME: D:\DRIC\16_Structural\CADD\Alignment\Ramps-Printed JULY2007-11WedAug2008\Hwy401 Ext Ramp Profiles - alt 2B-printed July 2007.dwg
 PLOTDATE: Aug 06, 2007 - 12:54pm

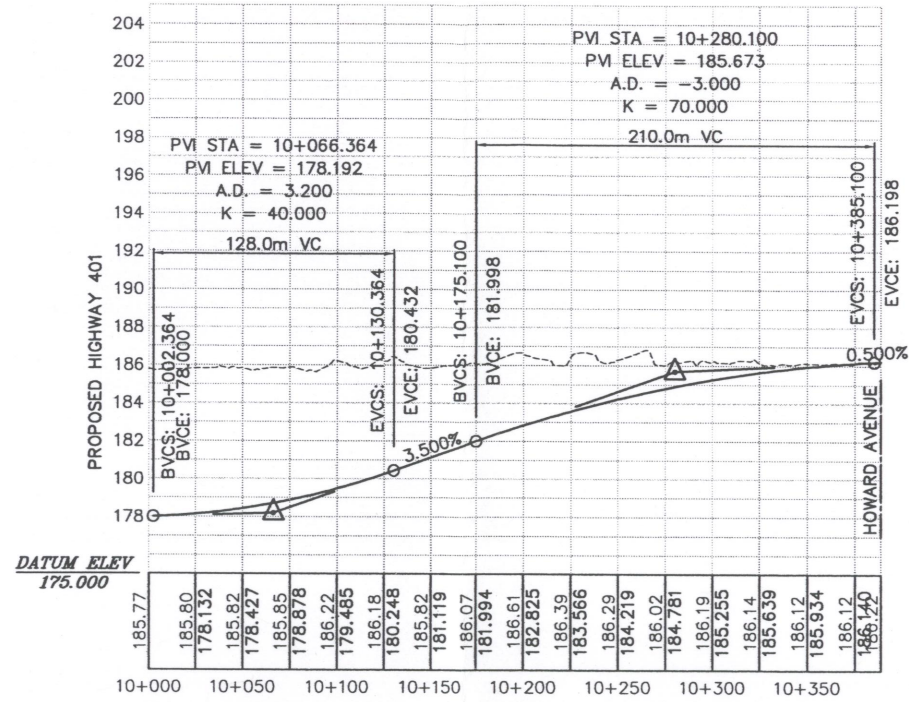


ALT 2B - HIGHWAY 401 TO HURON CHURCH ROAD - RAMP S-N

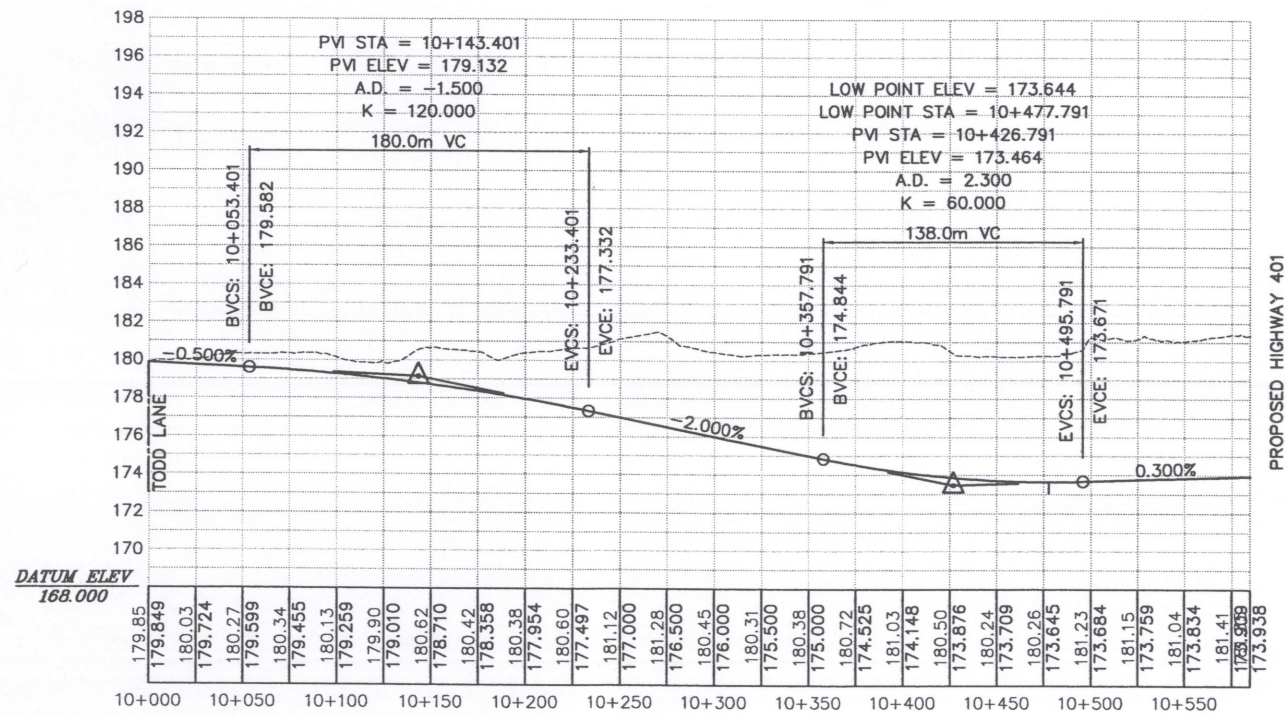


ALT 2B - TODD LANE/CABANA RD IC - RAMP N-E/W

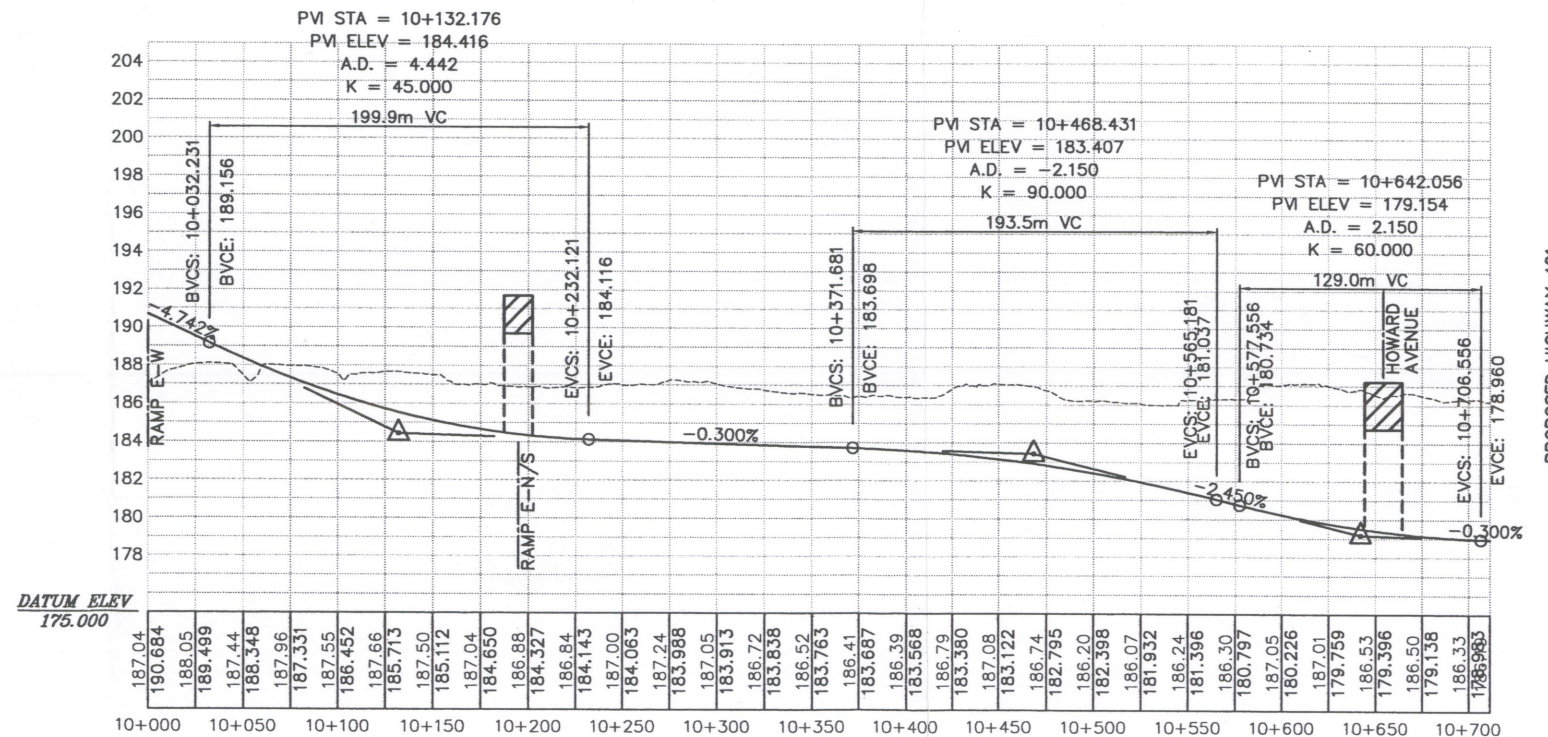
FILENAME: O:\DRIC\16_Structural\CADD\Alignment\Ramps-Printed JULY2007-tiltedAug2006\Hwy401 Ext Ramp Profiles - alt 2B-printed July 2007.dwg
 PLOTDATE: Aug 06, 2007 - 12:54pm



ALT 2B - HOWARD AVE - RAMP W-N/S



ALT 2B - TODD LANE/CABANA RD IC - RAMP E/W-S

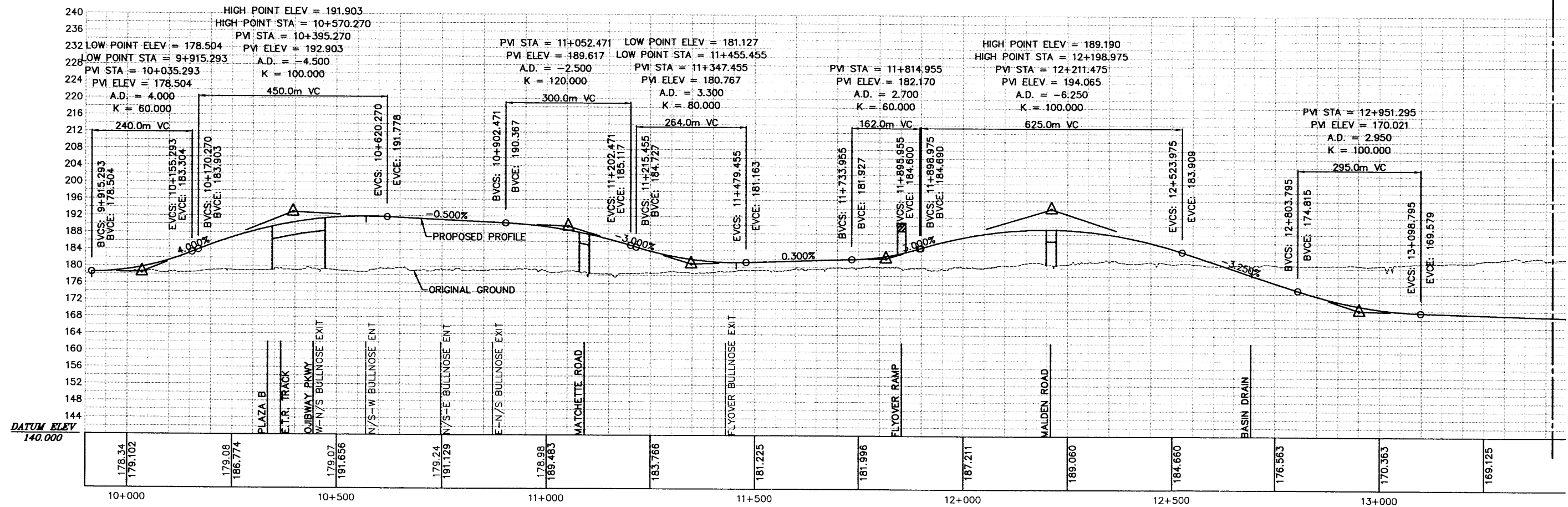


ALT 2B - HIGHWAY 3 TO HIGHWAY 401 - RAMP E-W

Appendix B.5

Profile 5 (Sheets 1 to 7) for Alternative 3

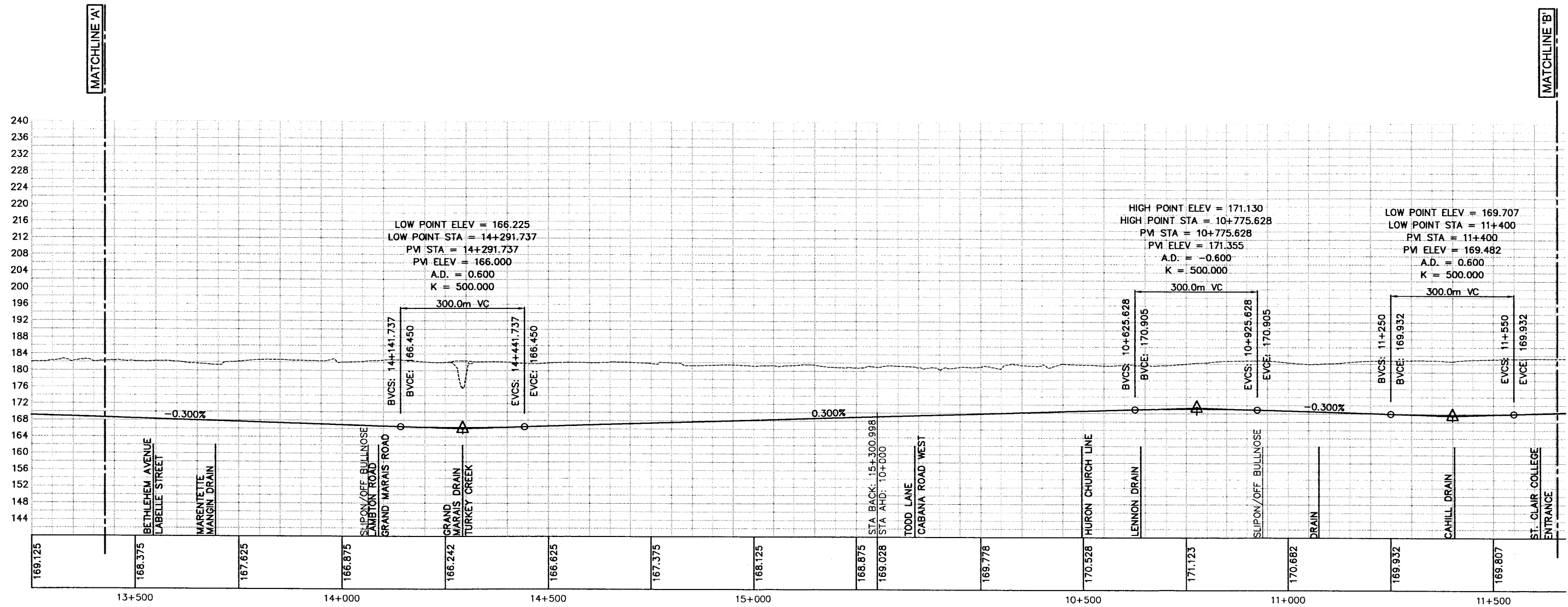
FILENAME: c:\DRIC\16_Structure\CAD\CAD\Alignment\Project\Alt_3\PrintedJuly2007.dwg
 PLOTDATE: Aug 06, 2007 - 12:55pm



MATCHLINE 'A'

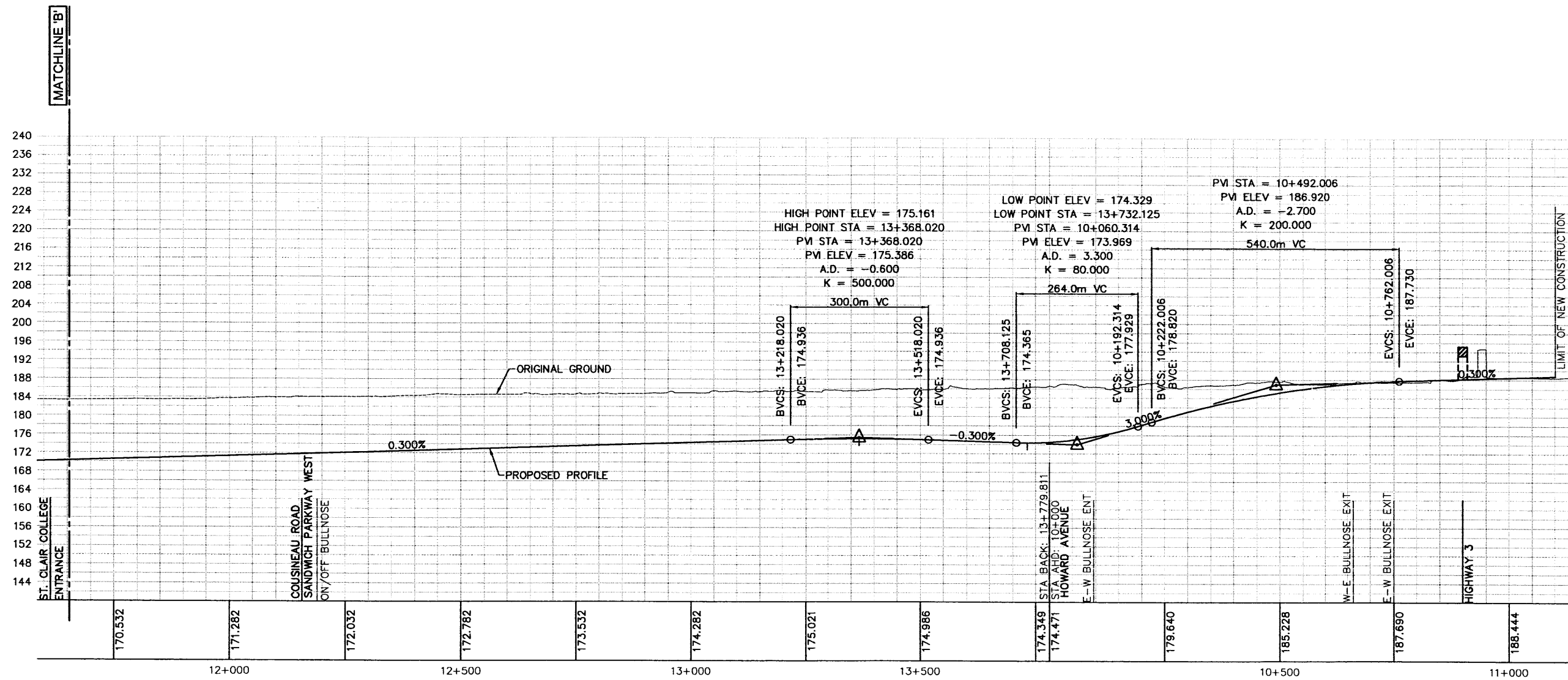
HIGHWAY

FILENAME: O:\DRIC\16_Structural\CADD\Alignment\Proc\Alt3_December06\Printed July2007-titledAug2006\Hwy401 - Access Road At 3_PrintedJuly2007.dwg
 PLOTDATE: Aug 06, 2007 - 12:55pm



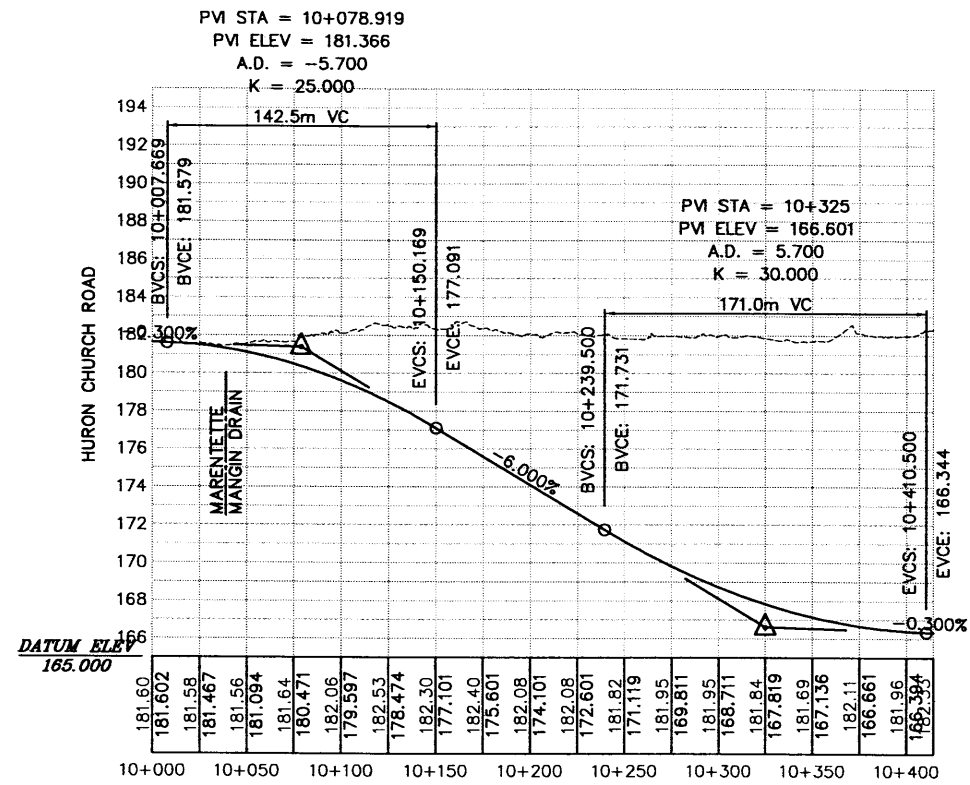
HIGHWAY

FILENAME: O:\DRIC\16_Structural\CADD\Alignment\Printed July 2007 - Hitted Aug 2006\Hwy401 - Access Road At 3 - Printed July 2007.dwg
 PLOT DATE: Aug 06, 2007 - 12:55pm

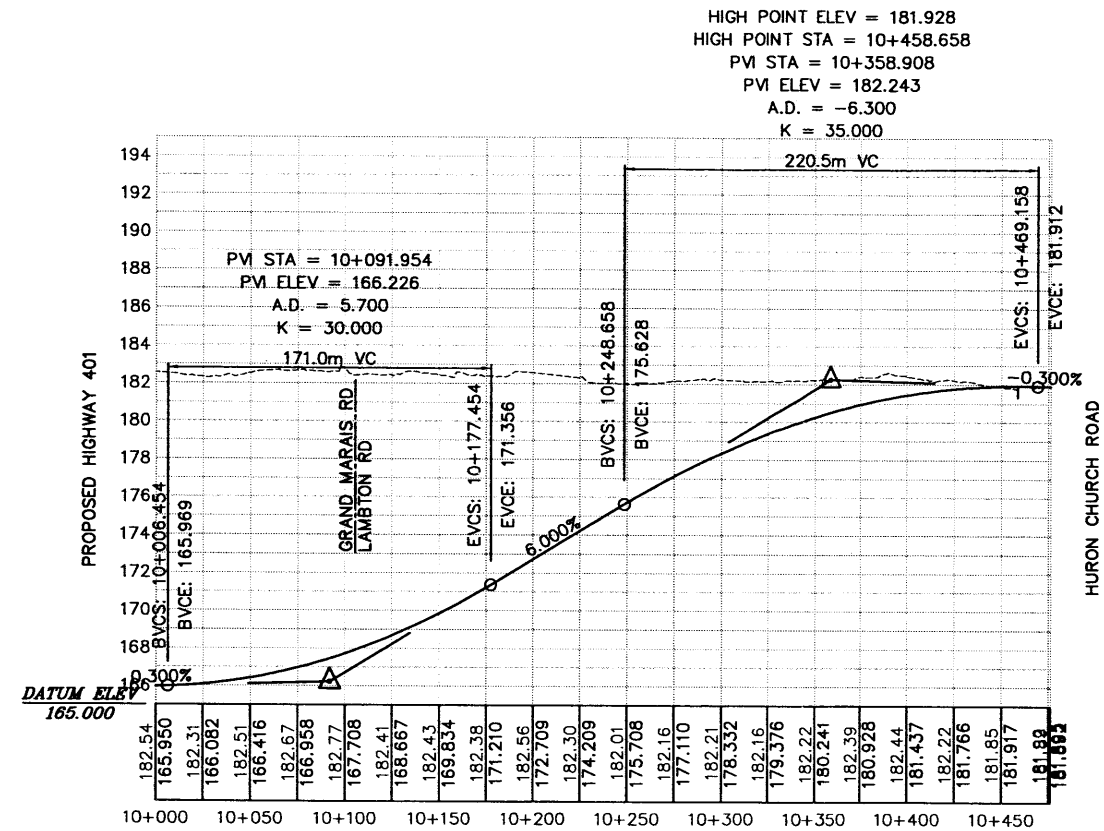


HIGHWAY

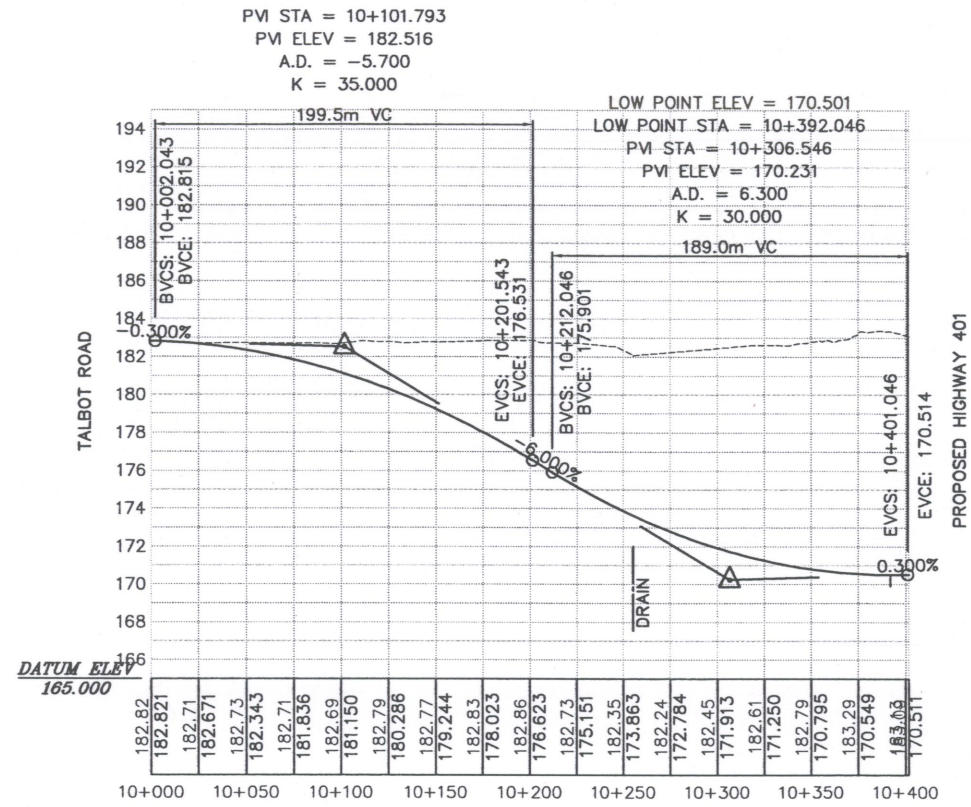
FILENAME: C:\DRIC\16_Structural\CADD\Mignment\Ramps--Printed JULY2007--itledAug2006\ Hwy401 Ext Ramp Profiles - alt 3--printed July 2007.dwg
 PLOTDATE: Aug 06, 2007 - 1:03pm



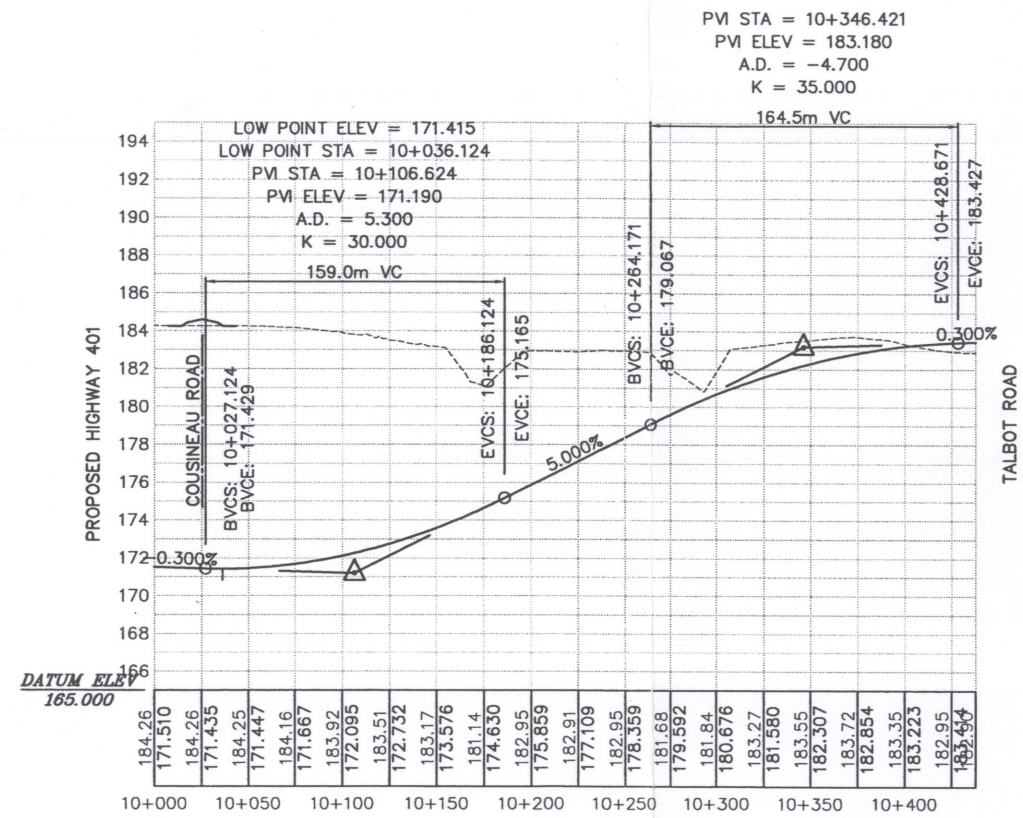
ALT 3 - HURON CHURCH ROAD TO HIGHWAY 401 - RAMP N-S



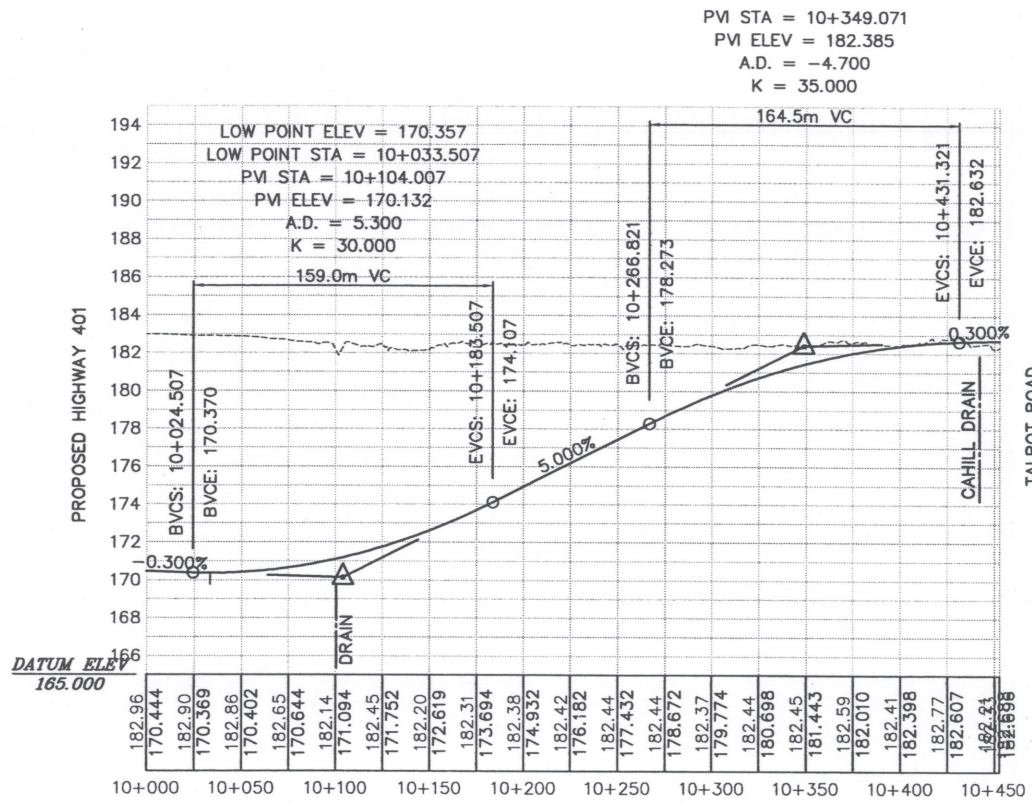
ALT 3 - HIGHWAY 401 TO HURON CHURCH ROAD - RAMP S-N



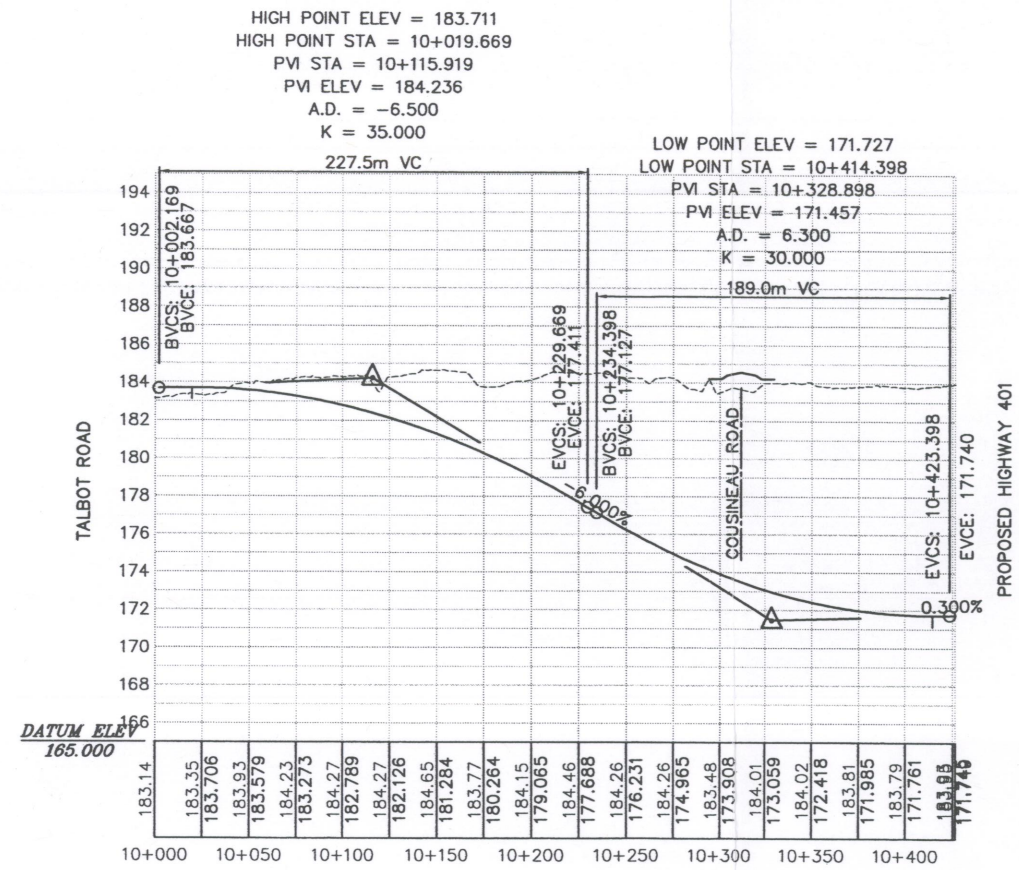
ALT 3 - TALBOT RD W TO HWY 401 W SLIP ON RAMP E-W - WEST OF ST. CLAIR



ALT 3 - HWY 401 W TO TALBOT RD W SLIP OFF RAMP E-W - EAST OF ST. CLAIR COLLEGE

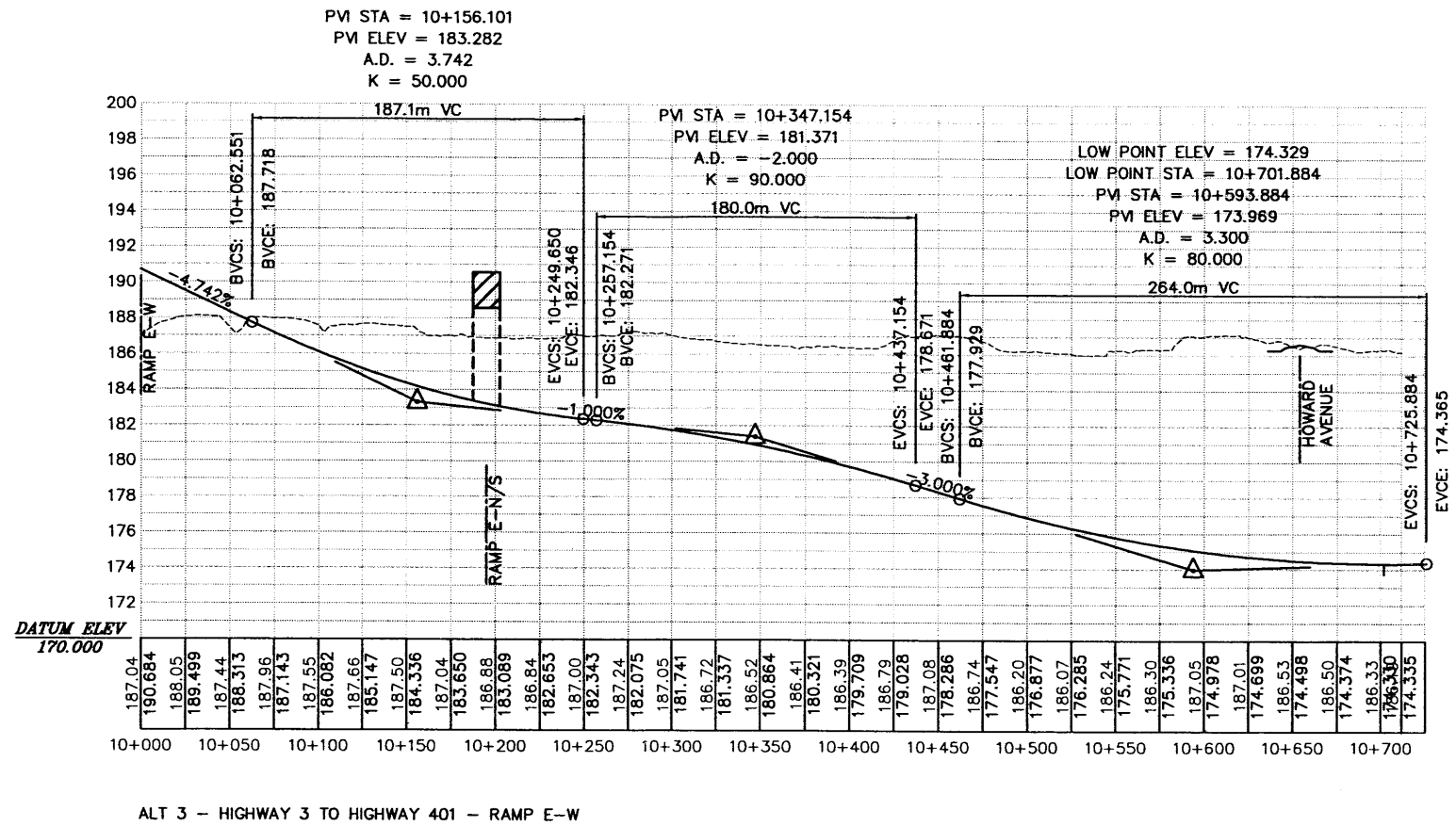


ALT 3 - HWY 401 E TO TALBOT RD E SLIP OFF RAMP W-E - WEST OF ST. CLAIR COLLEGE



ALT 3 - TALBOT RD E TO HWY 401 E SLIP ON RAMP W-E - EAST OF ST. CLAIR COLLEGE

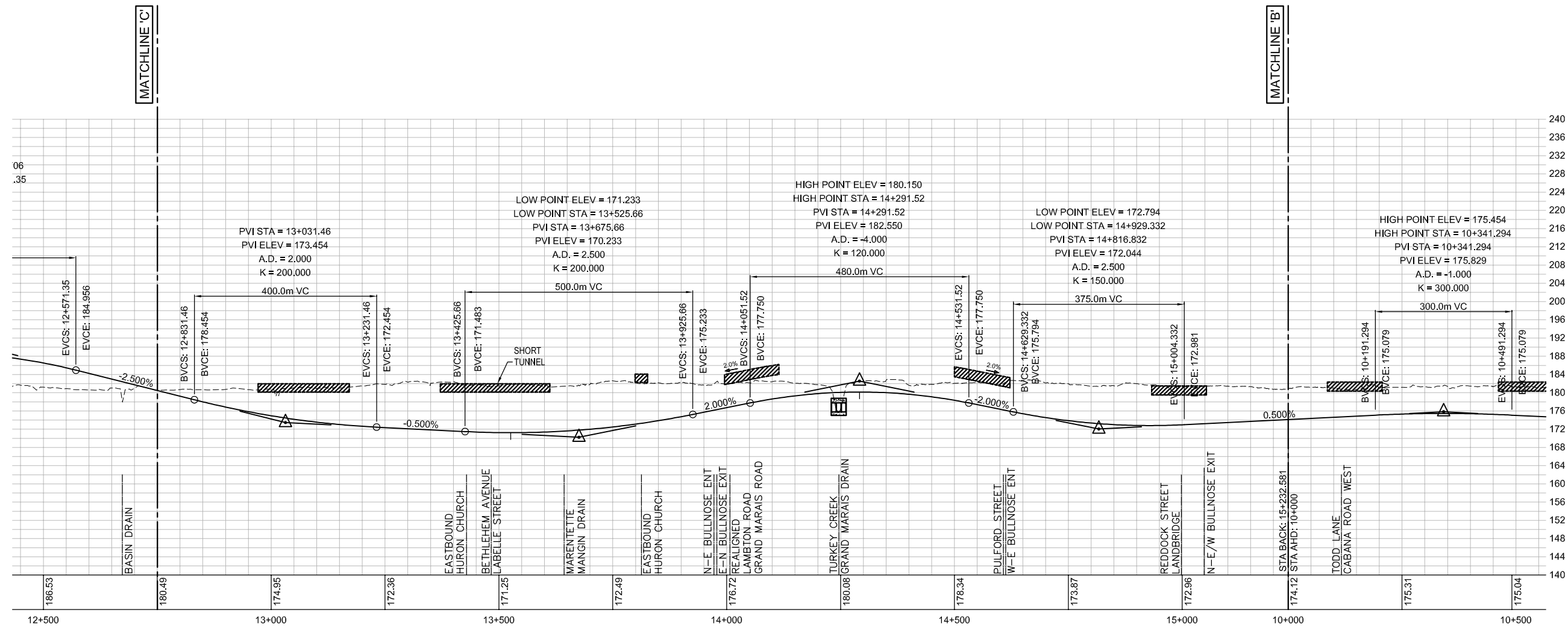
FILENAME: D:\DRIC\16_Structural\CADD\Alignment\Ramps-Printed JULY2007-titledAug2006\Wwy401 Ext Ramp Profiles - alt 3-printed July 2007.dwg
 PLOTDATE: Aug 06, 2007 - 1:04pm



Appendix B.6

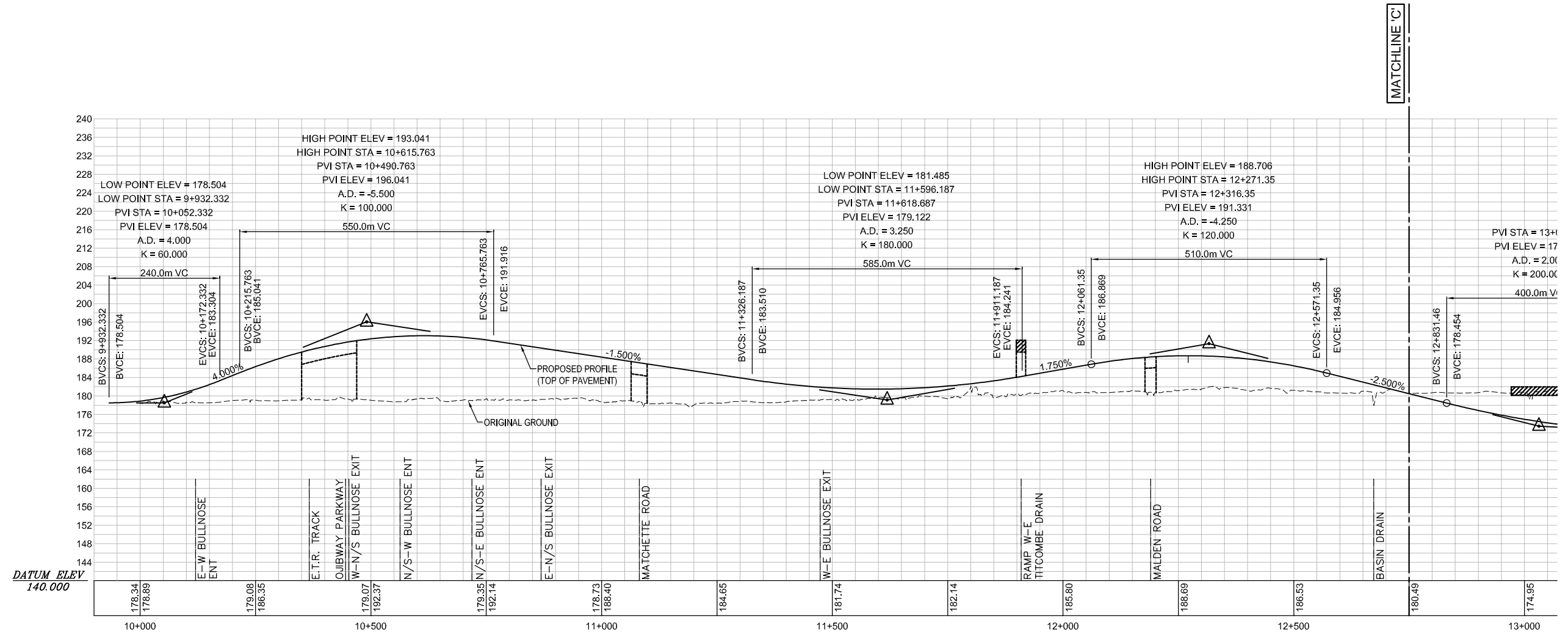
Profile 6 (Sheets 1 to 4) for The Parkway

FILENAME: C:\DRIC\16_Structural\CADD\Planning Sheets\Hwy Alternatives\2008\Bridge--Alt--05--2008\DRIC LAST REPORT\DRIC-CAD--LASTREPORT--05--05--2008\Parkway2C--v3--JB.dwg
 PLOTDATE: Jun 04, 2008 11:52am



HIGHWAY 401

FILENAME: G:\DRIC\16_Structural\CADD\Planning_Sheets\Hwy Alternatives\2008\Bridge--Alt--05--2008\DRIC_LAST REPORT\DRIC-CAD-LASTREPORT-05-05-2008\parkway2c-v5.3 -JB.dwg
 PLOTDATE: Jun 04, 2008 - 1:52pm



HIGHWAY 401