




































APPENDIX A

Recommended Plan – Concept Design Plates

LEGEND

-  REQUIRED RIGHT-OF-WAY
-  HIGHWAY AT GRADE
-  HIGHWAY AT GRADE
-  HIGHWAY ABOVE GRADE
-  HIGHWAY BELOW GRADE (LESS THAN 4m)
-  HIGHWAY BELOW GRADE (GREATER THAN 4m)
-  MUNICIPAL ROAD
-  HIGHWAY / MUNICIPAL ROAD GRADE TRANSITION
-  FUTURE EXTENSION
-  MULTI-USE TRAIL
-  MULTI-USE TRAIL STRUCTURE
-  PROPOSED STRUCTURE
-  PROPOSED TUNNEL
-  RETAINING WALL
-  EXISTING NOISE WALL
-  PROPOSED NOISE WALL
-  BERM OR BERM/NOISE WALL COMBINATION
-  TRAIL EMBANKMENT PROVIDES NOISE BENEFIT
-  AQUATIC HABITAT
-  MUNICIPAL BOUNDARIES
-  ANSI AREA
-  ENVIRONMENTALLY SENSITIVE AREA

-  EXISTING PARKS AND GREEN SPACE
-  SCHOOLS
-  LIMIT OF PROPOSED LANDSCAPED AREA
-  STORM WATER MANAGEMENT POND
-  SCHOOL
-  PLACE OF WORSHIP
-  PARK OR RECREATIONAL AREA
-  TRAIL
-  CEMETERY
-  ENVIRONMENTALLY SENSITIVE AREA
-  ANSI
-  SENIORS RESIDENCE/ EXTENDED CARE FACILITY
-  SHOPPING FACILITY




FILENAME: C:\CAD Temp\BCPlot_3804 EA_Parkway_RecommendedPlan.dwg



US PLAZA - CROSSING X10(B) - CANADIAN PLAZA B1

DECEMBER 2008



U.S.
PLAZA

CROSSING X10(B)

CANADIAN
PLAZA B1

DETROIT

DETROIT RIVER

100m 0m 100m 200m

FILENAME: C:\CAD Temp\BGP\Plot_3804 EA_Parkway_RecommendedPlan.dwg



CROSSING X10(B)

DECEMBER 2008

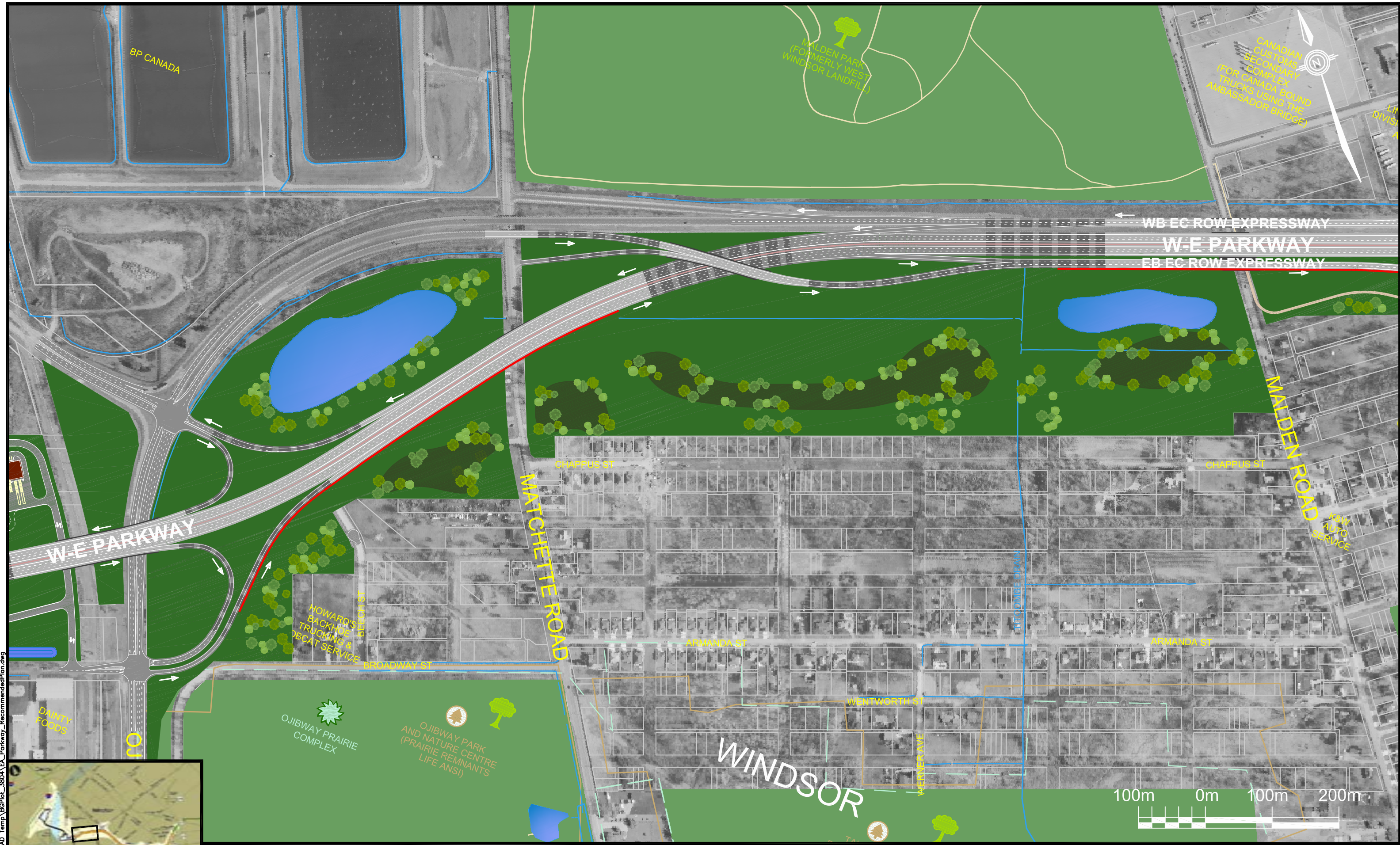
2



FILENAME: C:\CAD Temp\BGP\Plot_3804 EA_Parkway_RecommendedPlan.dwg



FILENAME: C:\CAD Temp\BGP\Plot_3804 EA_Parkway_RecommendedPlan.dwg





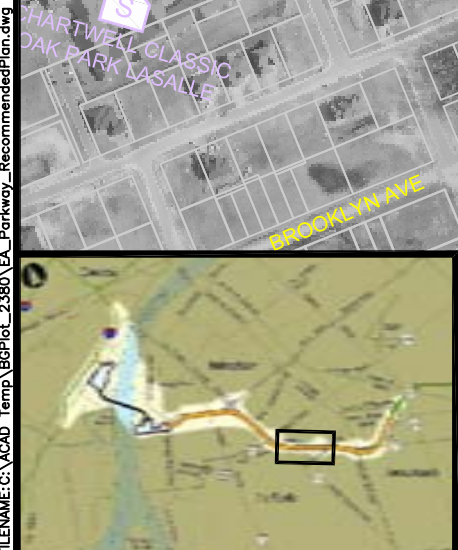
FILENAME: C:\CAD Temp\BGP\Plot_2380\EA_Parkway_RecommendedPlan.dwg





FILENAME: C:\CAD Temp\BGP\Plot_2380\EA_Parkway_RecommendedPlan.dwg





FILENAME: C:\CAD Temp\BGP\Plot_2380\EA_Parkway_RecommendedPlan.dwg



FILENAME: C:\CAD Temp\BGP\Plot_2380\EA_Parkway_RecommendedPlan.dwg





FILENAME: C:\CAD Temp\BGP\Plot_2380\EA_Parkway_RecommendedPlan.dwg



FILENAME: G:\DRIC\13_Hwy_Planning\00_CAD\DD\Preliminary_Design\dwg\EA_Parkway_RecommendedPlan.dwg





FILENAME: C:\CAD Temp\BGP\Plot_3804 EA_Parkway_RecommendedPlan.dwg























US PLAZA












DECEMBER 2008

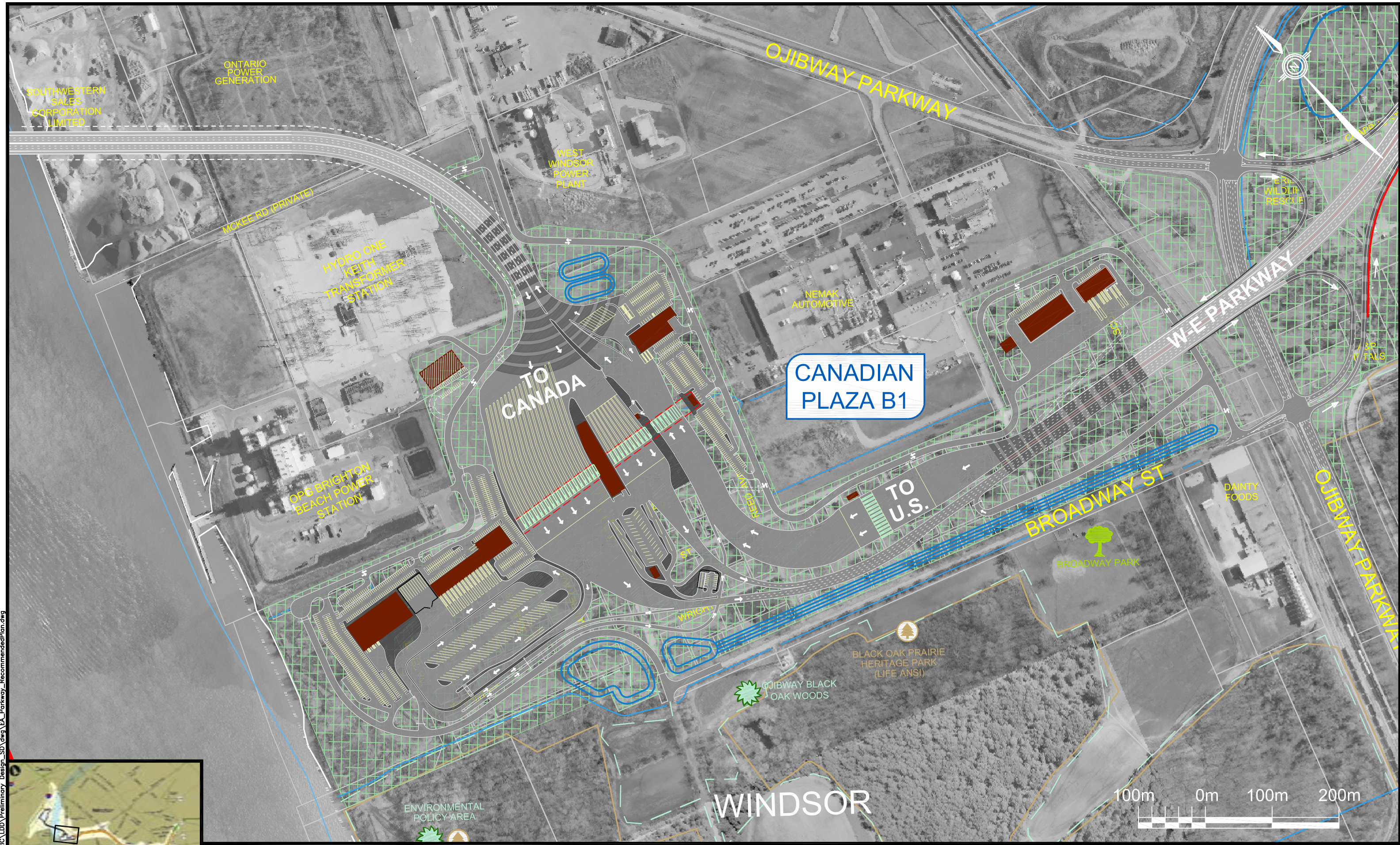
11

Existing Property Lines Visible

LEGEND

-  REQUIRED RIGHT-OF-WAY
-  HIGHWAY AT GRADE
-  HIGHWAY AT GRADE
-  HIGHWAY ABOVE GRADE
-  HIGHWAY BELOW GRADE (LESS THAN 4m)
-  HIGHWAY BELOW GRADE (GREATER THAN 4m)
-  MUNICIPAL ROAD
-  HIGHWAY / MUNICIPAL ROAD GRADE TRANSITION
-  FUTURE EXTENSION
-  MULTI-USE TRAIL
-  MULTI-USE TRAIL STRUCTURE
-  PROPOSED STRUCTURE
-  PROPOSED TUNNEL
-  RETAINING WALL
-  EXISTING NOISE WALL
-  PROPOSED NOISE WALL
-  BERM OR BERM/NOISE WALL COMBINATION
-  TRAIL EMBANKMENT PROVIDES NOISE BENEFIT
-  AQUATIC HABITAT
-  MUNICIPAL BOUNDARIES
-  ANSI AREA
-  ENVIRONMENTALLY SENSITIVE AREA

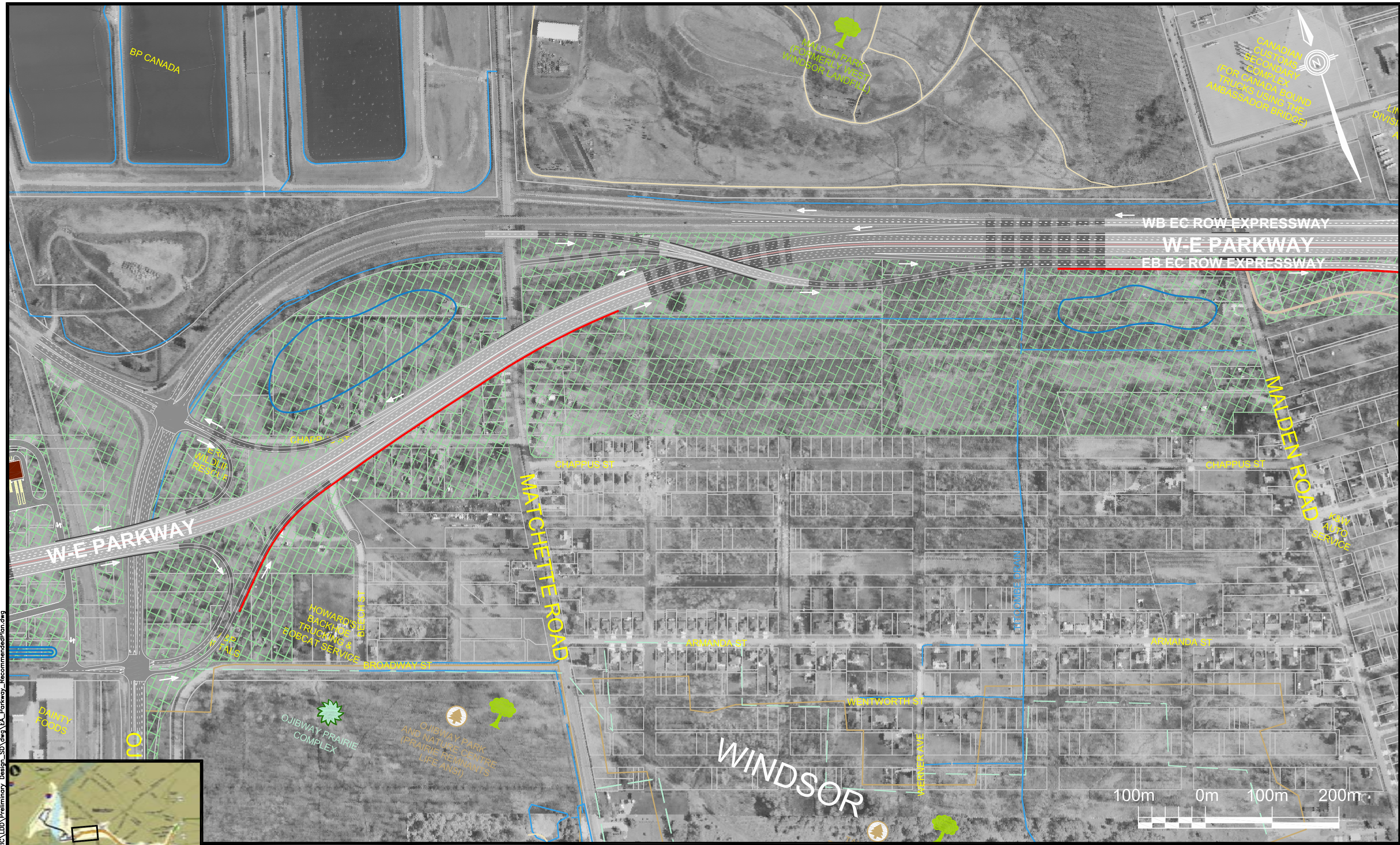
-  LIMIT OF PROPOSED LANDSCAPED AREA
-  STORM WATER MANAGEMENT POND
-  SCHOOL
-  PLACE OF WORSHIP
-  PARK OR RECREATIONAL AREA
-  TRAIL
-  CEMETERY
-  ENVIRONMENTALLY SENSITIVE AREA
-  ANSI
-  SENIORS RESIDENCE/ EXTENDED CARE FACILITY
-  SHOPPING FACILITY



FILENAME: C:\DRG\DD\Preliminary_Design_SD\dwg\EA_Parkway_RecommendedPlan.dwg



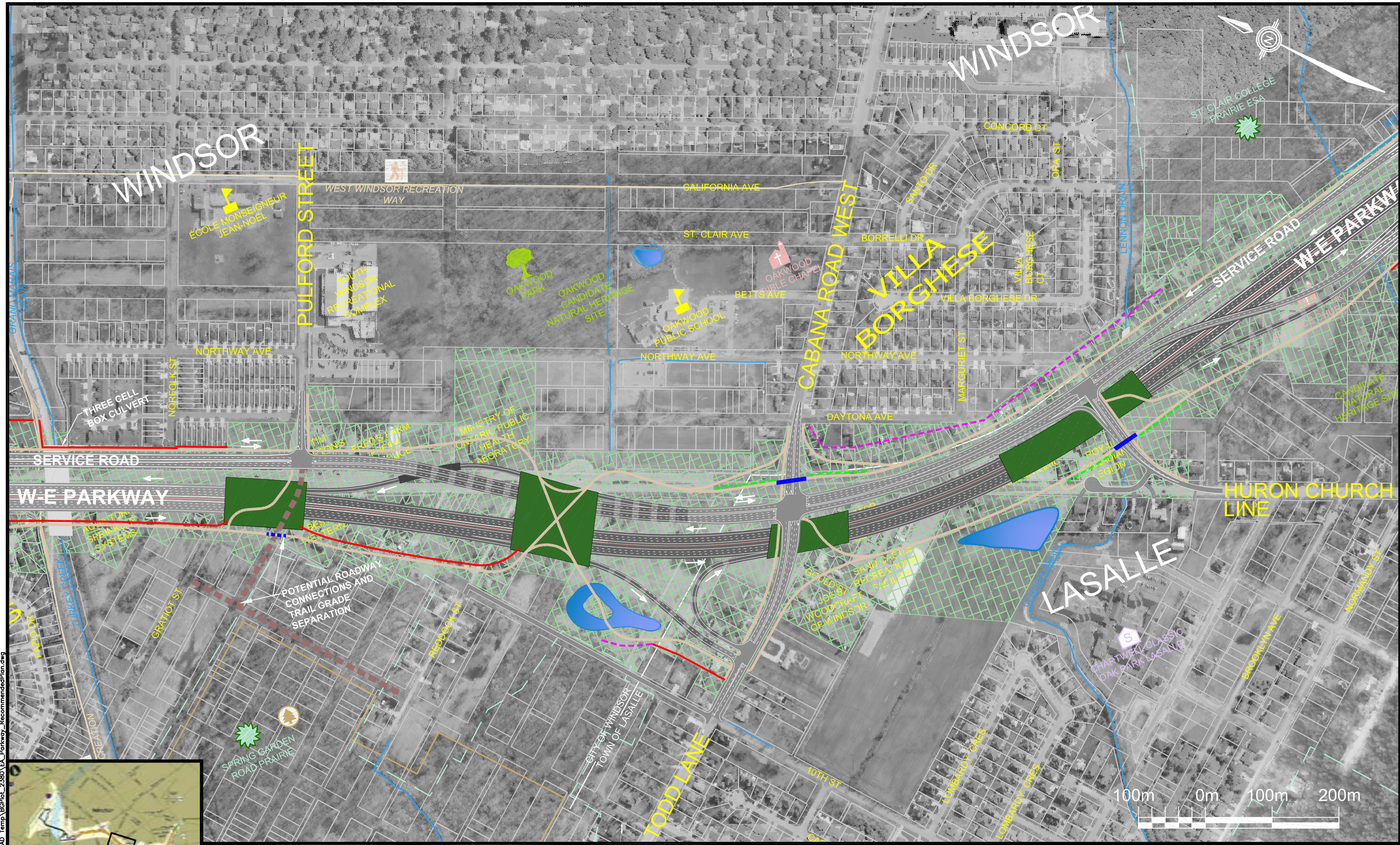
FILENAME: C:\DRIC\LOD\Preliminary_Design_SD\dwg\EA_Parkway_RecommendedPlan.dwg





FILENAME: C:\CAD Temp\BGP\Plot_2380\EA_Parkway_Recommended\Plan.dwg





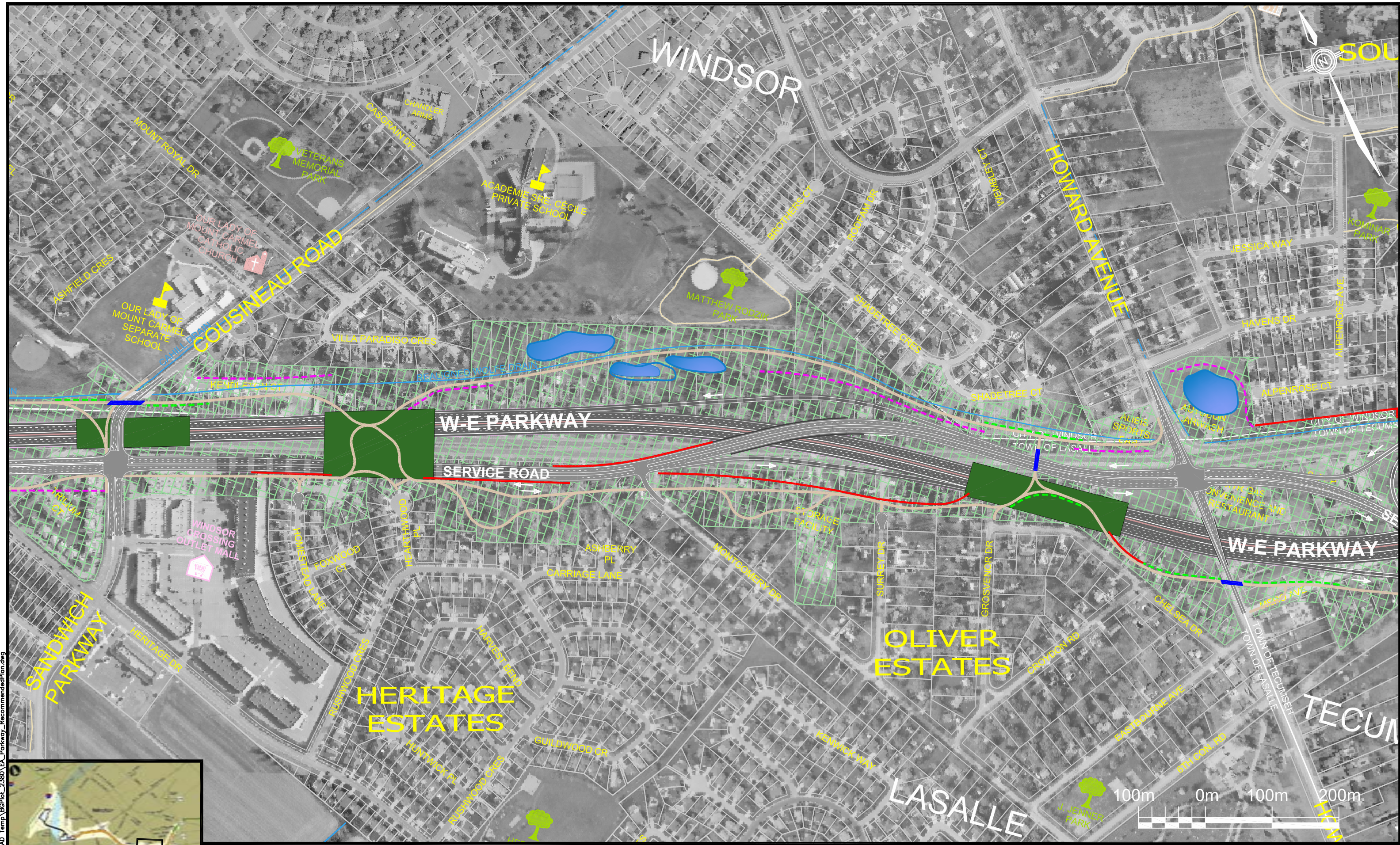
FILENAME: C:\CAD Temp\BGP\Plot_2380\EA_Parkway_RecommendedPlan.dwg





FILENAME: C:\CAD Temp\BGP\Plot_2380\EA_Parkway_RecommendedPlan.dwg





FILENAME: C:\CAD Temp\BGP\Plot_2380\EA_Parkway_RecommendedPlan.dwg





FILENAME: C:\CAD Temp\BGP\Plot_2380\EA_Parkway_RecommendedPlan.dwg





FILENAME: C:\ACAD Temp\BGP\Plot_2380\EA_Parkway_RecommendedPlan.dwg

