




























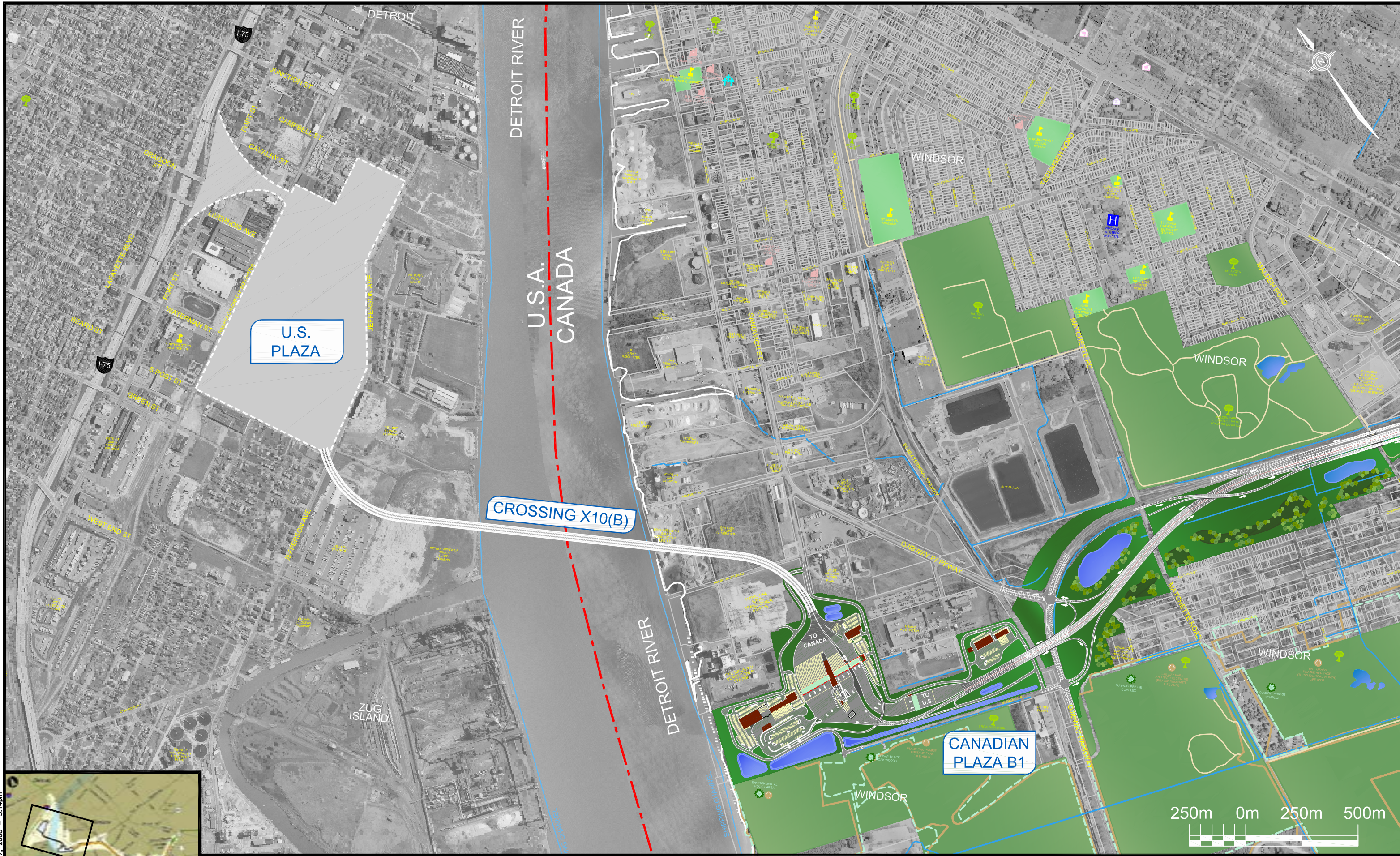


## **APPENDIX A – Concept Design Plates**

# LEGEND

	HIGHWAY 401 AT GRADE		AQUATIC HABITAT
	HIGHWAY 401 ABOVE GRADE		MUNICIPAL BOUNDARIES
	HIGHWAY 401 BELOW GRADE (LESS THAN 4m)		ANSI AREA
	HIGHWAY 401 BELOW GRADE (GREATER THAN 4m)		ENVIRONMENTALLY SENSITIVE AREA
	MUNICIPAL ROAD		SCHOOL
	HIGHWAY / MUNICIPAL ROAD GRADE TRANSITION		PLACE OF WORSHIP
	FUTURE EXTENSION		PARK OR RECREATIONAL AREA
	MULTI-USE TRAIL		TRAIL
	MULTI- USE TRAIL STRUCTURE		CEMETERY
	PROPOSED STRUCTURE		ENVIRONMENTALLY SENSITIVE AREA
	PROPOSED TUNNEL		ANSI
	RETAINING WALL		SENIORS RESIDENCE/ EXTENDED CARE FACILITY
	EXISTING PARKS AND GREEN SPACE		SHOPPING FACILITY
	SCHOOLS		
	PROPOSED LANDSCAPED AREA		
	STORM WATER MANAGEMENT POND		

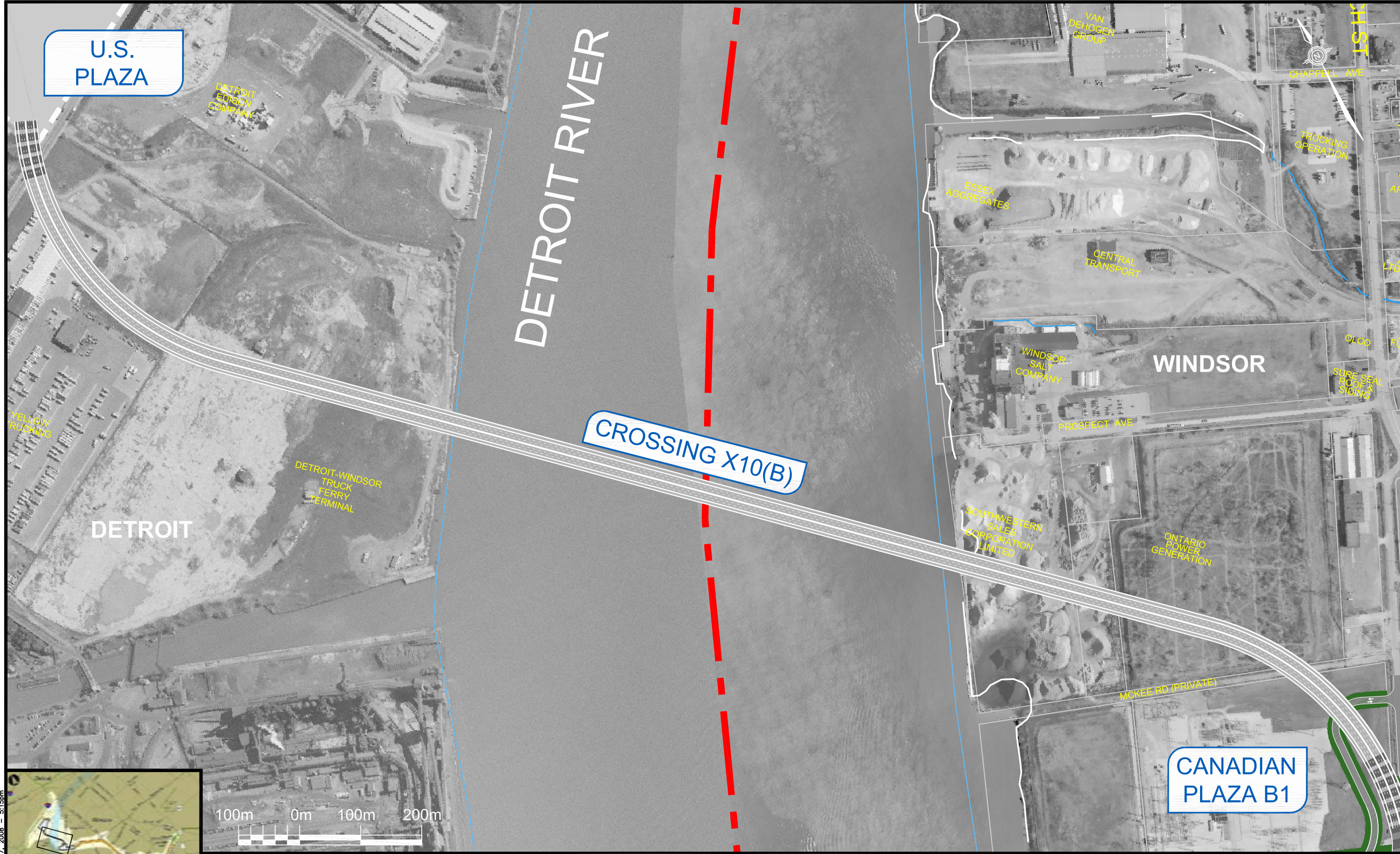
FILENAME: O:\DRIC\13\_Hwy\_Planning\00\_CAD\LD\Preliminary Design\dwg\EA\_ParkwayTEPA.dwg  
PLOTDATE: Nov 07, 2008 5:14pm



US PLAZA - CROSSING X10(B) - CANADIAN PLAZA B1

NOVEMBER 2008

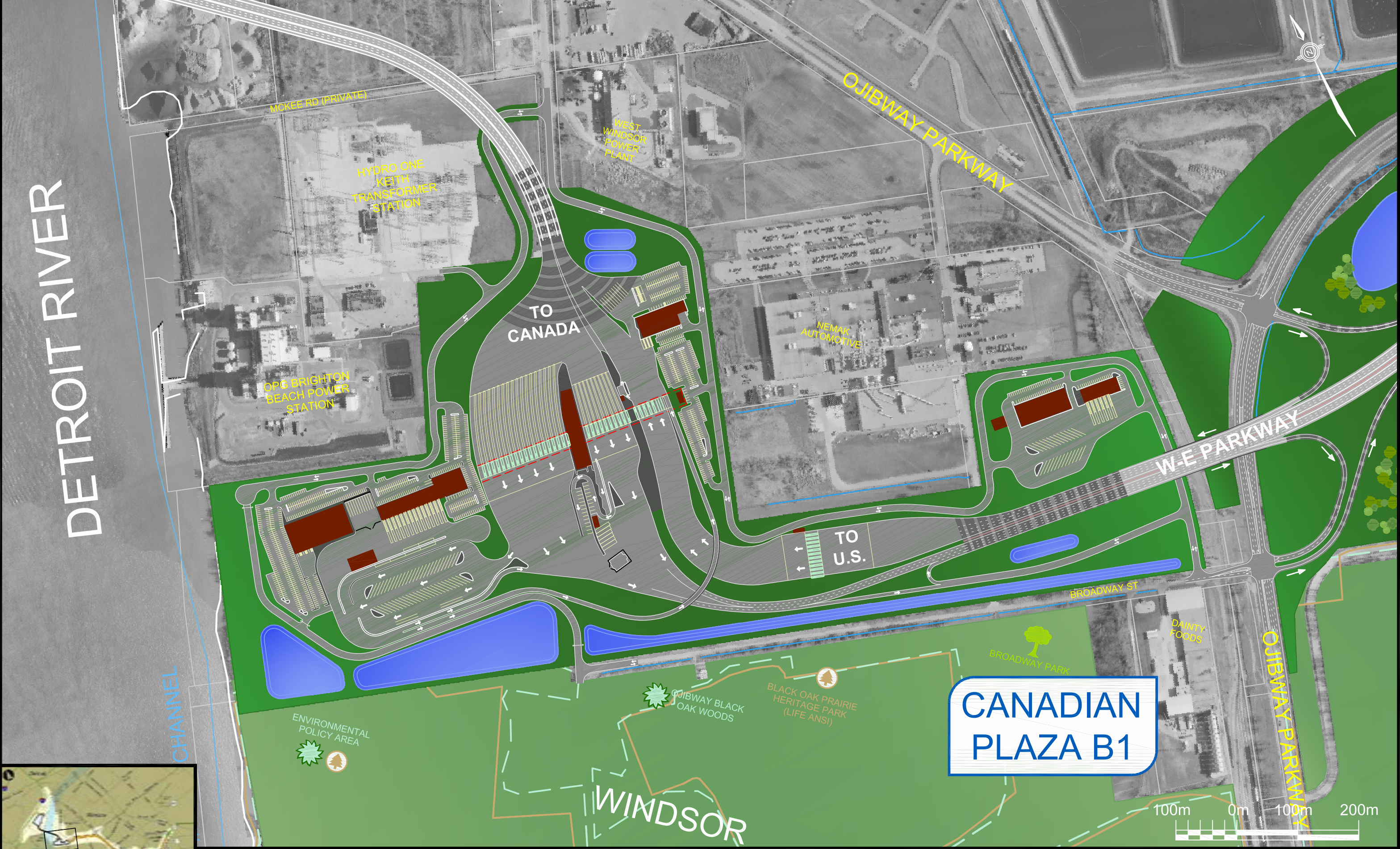
FILENAME: O:\DRIC\13\_Hwy\_Planning\00\_CAD\LD\Preliminary Design\dwg\EA\_ParkwayTEPA.dwg  
PLOTDATE: Nov 07, 2008 5:15pm



# CROSSING X10(B)

NOVEMBER 2008

FILENAME: O:\DRIC\13\_Hwy\_Planning\00\_CAD\LD\Preliminary Design\dwg\EA\_ParkwayTEPA.dwg  
PLOT DATE: Nov 07, 2008 5:16pm



DETROIT RIVER

CHANNEL

MOKEE RD (PRIVATE)

HYDRO ONE KEITH TRANSFORMER STATION

OPE BRIGHTON BEACH POWER STATION

BEST WINDSOR PAPER PLANT

NEMAK AUTOMOTIVE

DAINTY FOODS

TO CANADA

TO U.S.

BROADWAY ST

W-E PARKWAY

OJIBWAY PARKWAY

OJIBWAY PARKWAY

ENVIRONMENTAL POLICY AREA

OJIBWAY BLACK OAK WOODS

BLACK OAK PRAIRIE HERITAGE PARK (LIFE ANSI)

BROADWAY PARK

CANADIAN PLAZA B1

WINDSOR

100m 0m 100m 200m

CANADIAN PLAZA B1

NOVEMBER 2008

FILENAME: C:\DRIC\LD\ Preliminary Design\_SD\dwg\EA\_ParkwayTEPA.dwg  
PLOT DATE: Nov 06, 2008 12:00pm



FILENAME: C:\DRIC\LD\ Preliminary Design\_SD\dwg\EA\_ParkwayTEPA.dwg  
PLOT DATE: Nov 06, 2008 - 12:04pm



FILENAME: C:\DRIC\LD\ Preliminary Design\_SD\dwg\EA\_ParkwayTEPA.dwg  
PLOTDATE: Nov 06, 2008 12:08pm



POTENTIAL ROADWAY CONNECTIONS AND TRAIL GRADE SEPARATION





FILENAME: C:\DRIC\LD0\Preliminary Design\_SD\dwg\EA\_ParkwayTEPA.dwg  
PLOT DATE: Nov 06, 2008 12:07pm



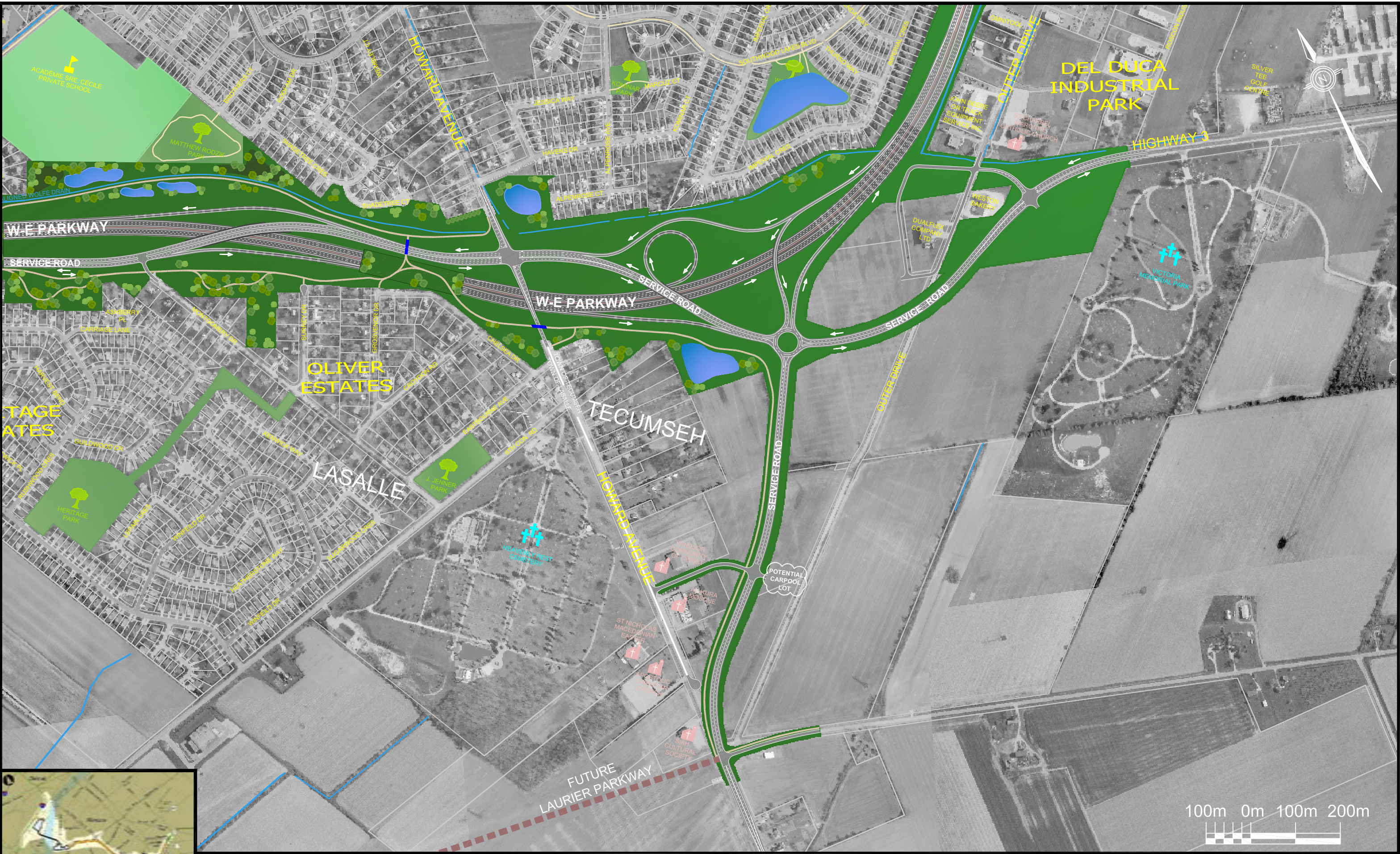
FILENAME: C:\DRIC\LD\ Preliminary Design\_SD\dwg\EA\_ParkwayTEPA.dwg  
PLOT DATE: Nov 06, 2008 12:37pm

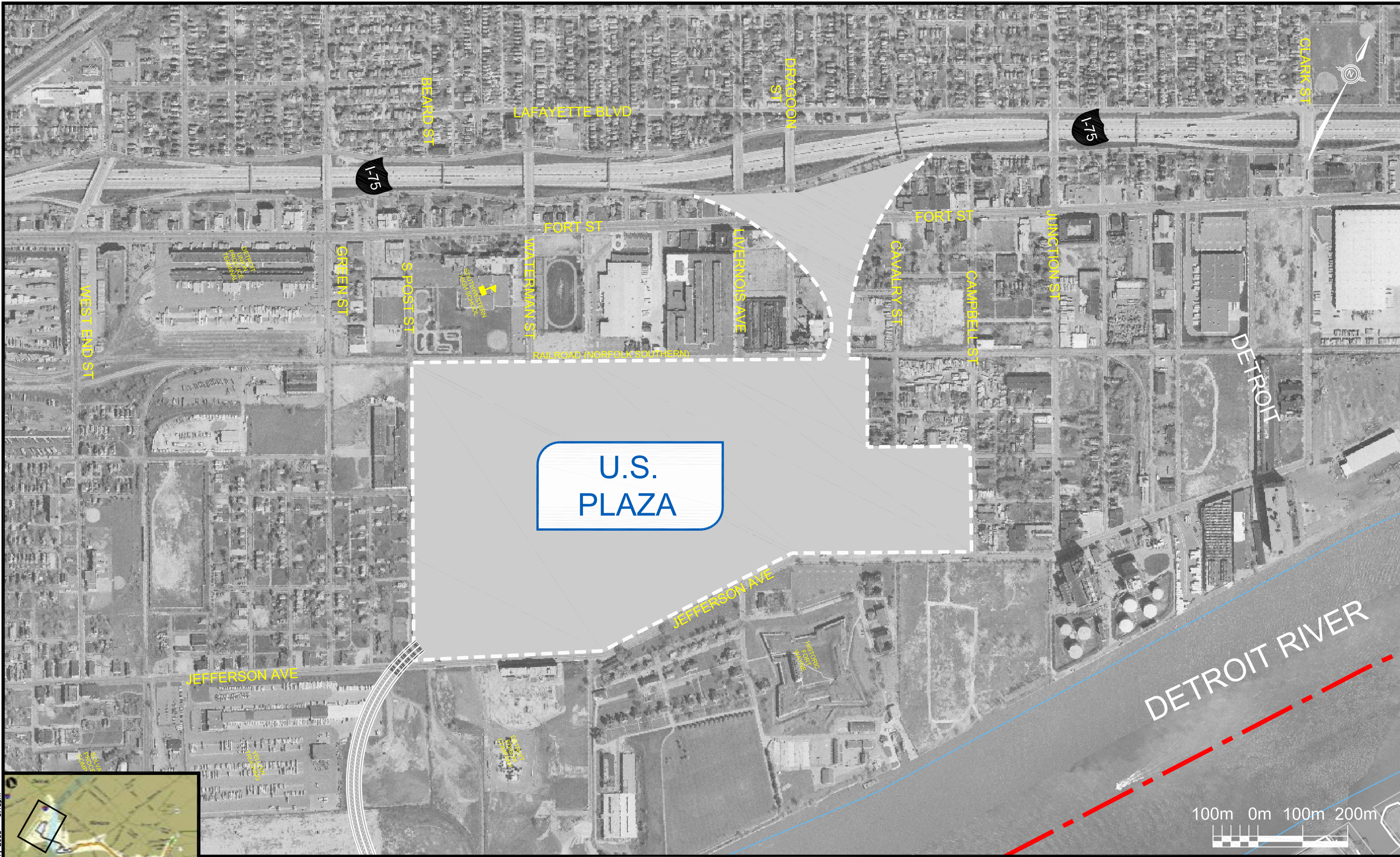


FILENAME: C:\DRIC\LDD\Preliminary Design\_SD\dwg\EA\_ParkwayTEPA.dwg  
PLOT DATE: Nov 06, 2008 1:30pm



FILENAME: C:\DRIC\LD0\Preliminary Design\_SD\dwg\EA\_ParkwayTEPA.dwg  
PLOT DATE: Nov 06, 2008 11:24:27am
































# US PLAZA

NOVEMBER 2008

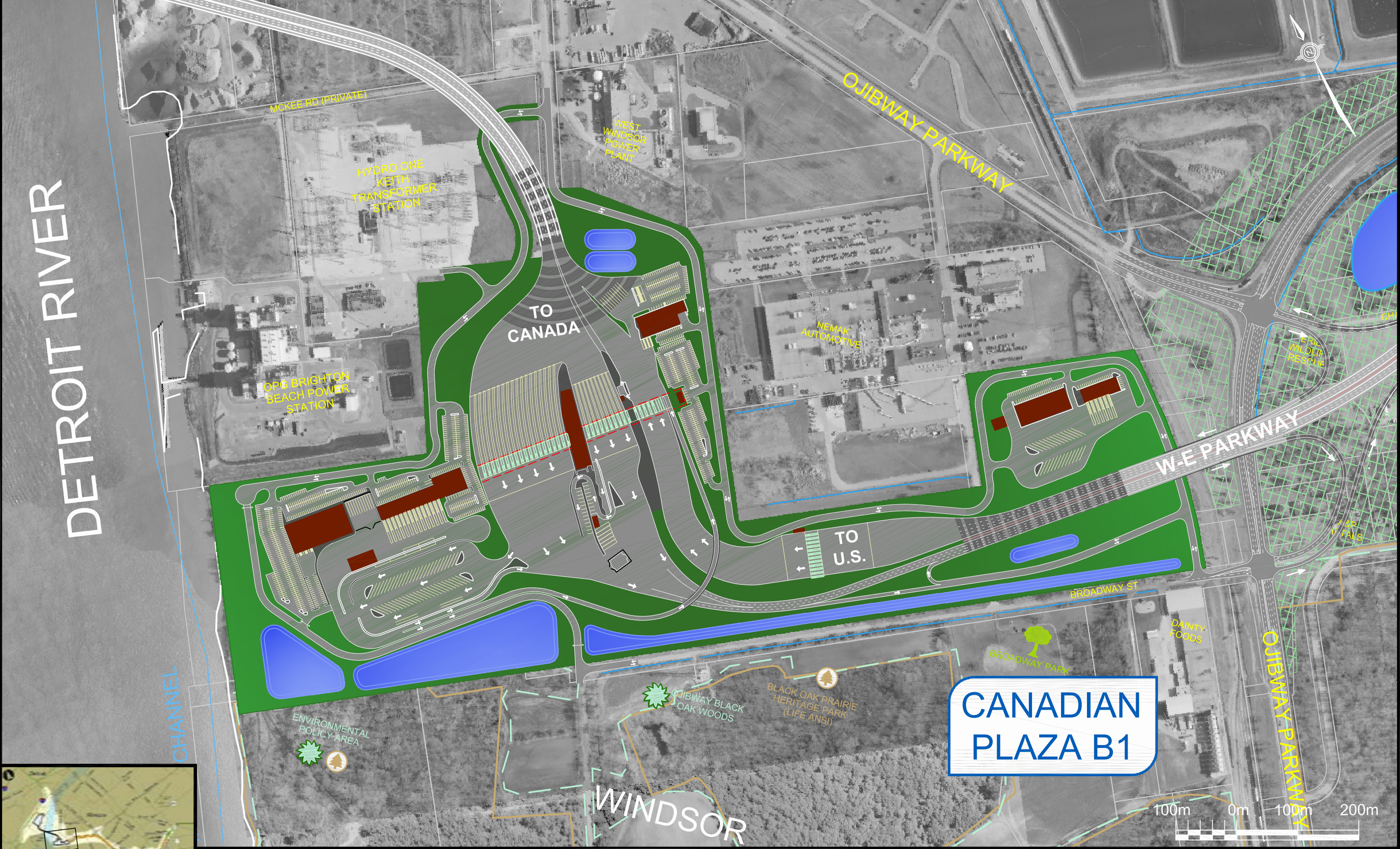
11

**Existing Property Lines Visible**

# LEGEND

	HIGHWAY 401 AT GRADE		AQUATIC HABITAT
	HIGHWAY 401 ABOVE GRADE		MUNICIPAL BOUNDARIES
	HIGHWAY 401 BELOW GRADE (LESS THAN 4m)		ANSI AREA
	HIGHWAY 401 BELOW GRADE (GREATER THAN 4m)		ENVIRONMENTALLY SENSITIVE AREA
	MUNICIPAL ROAD		SCHOOL
	HIGHWAY / MUNICIPAL ROAD GRADE TRANSITION		PLACE OF WORSHIP
	FUTURE EXTENSION		PARK OR RECREATIONAL AREA
	MULTI-USE TRAIL		TRAIL
	MULTI-USE TRAIL STRUCTURE		CEMETERY
	PROPOSED STRUCTURE		ENVIRONMENTALLY SENSITIVE AREA
	PROPOSED TUNNEL		ANSI
	RETAINING WALL		SENIORS RESIDENCE/ EXTENDED CARE FACILITY
	LIMIT OF PROPOSED LANDSCAPED AREA		SHOPPING FACILITY
	STORM WATER MANAGEMENT POND		

FILENAME: O:\DRIC\13\_Hwy\_Planning\00\_CAD\LD\Preliminary Design\dwg\EA\_ParkwayTEPA - Property.dwg  
PLOT DATE: Nov 07, 2008 2:52:55pm



DETROIT RIVER

CHANNEL

MOKEE RD (PRIVATE)

HYDRO ONE KEITH TRANSFORMER STATION

BEST WINDSOR POWER PLANT

OJIBWAY PARKWAY

TO CANADA

NEMAK AUTOMOTIVE

DPR BRIGHTON BEACH POWER STATION

W-E PARKWAY

TO U.S.

BROADWAY ST

ENVIRONMENTAL POLICY AREA

OJIBWAY BLACK OAK WOODS

BLACK OAK PRAIRIE HERITAGE PARK (LIFE ANSI)

BROADWAY PARK

DANNY FOODS

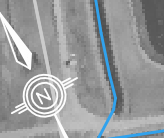
OJIBWAY PARKWAY

ERIE WILDLIFE RESCUE

SP FALLS

CANADIAN PLAZA B1

WINDSOR





FILENAME: O:\DRIC\13\_Hwy\_Planning\00\_CAD\LD\Preliminary Design\dwg\EA\_ParkwayTEPA - Property.dwg  
PLOT DATE: Nov 06, 2008 - 3:47pm



FILENAME: O:\DRIC\13\_Hwy\_Planning\00\_CAD\LD\Preliminary Design\dwg\EA\_ParkwayTEPA - Property.dwg  
PLOT DATE: Nov 06, 2008 3:49pm



FILENAME: O:\DRIC\13\_Hwy\_Planning\00\_CAD\LD\Preliminary Design\dwg\EA\_ParkwayTEPA - Property.dwg  
PLOT DATE: Nov 06, 2008 3:50pm



FILENAME: O:\DRIC\13\_Hwy\_Planning\00\_CAD\LD\Preliminary Design\dwg\EA\_ParkwayTEPA - Property.dwg  
PLOT DATE: Nov 06, 2008 3:50pm



FILENAME: O:\DRIC\13\_Hwy\_Planning\00\_CAD\LD\Preliminary Design\dwg\EA\_ParkwayTEPA - Property.dwg  
PLOT DATE: Nov 06, 2008 11:35:16am



